





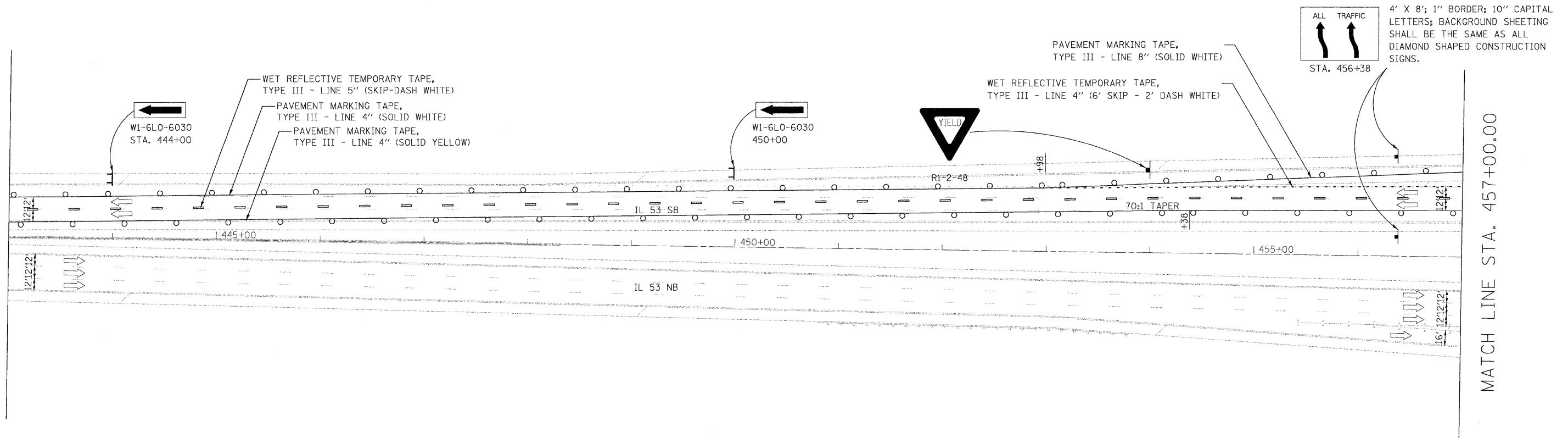



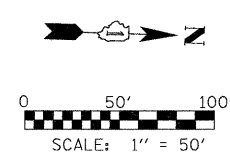
**LEGEND**

-  WORK AREA
-  IMPACT ATTENUATORS, TEMPORARY (FULLY REDIRECTIVE, NARROW), TEST LEVEL 3
-  TYPE III BARRICADE
-  TEMPORARY CONCRETE BARRIER
-  DRUM WITH STEADY BURN MONODIRECTIONAL LIGHT / DIRECTION INDICATOR BARRICADE WITH STEADY BURN MONODIRECTIONAL LIGHT (PER HWY. STD. 701401-05)
-  SIGN

MATCH LINE STA. 443+00.00



ALL TRAFFIC  
  
 STA. 456+38  
 4' X 8'; 1" BORDER; 10" CAPITAL LETTERS; BACKGROUND SHEETING SHALL BE THE SAME AS ALL DIAMOND SHAPED CONSTRUCTION SIGNS.



FILE NAME = #FILE#	USER NAME = #USER#	DESIGNED - CRV	REVISED -
		DRAWN - CRV	REVISED -
		CHECKED - FML	REVISED -
		DATE - 12/2009	REVISED -

**STATE OF ILLINOIS  
DEPARTMENT OF TRANSPORTATION**

**MAINTENANCE OF TRAFFIC PLAN  
STAGE 1 - SB**

SCALE: 1"=50'    SHEET NO. 20 OF 21 SHEETS    STA. 443+00 TO STA. 457+00

F.A.I. RTE.	SECTION	COUNTY	TOTAL SHEETS	SHEET NO.
290	(531-3.1, 0305-302 K) RS-5	COOK	314	91
CONTRACT NO. 60I38				
FED. ROAD DIST. NO.	ILLINOIS	FED. AID PROJECT		