



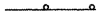




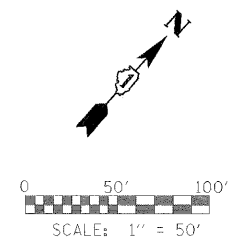
LEGEND

-  WORK AREA
-  IMPACT ATTENUATORS, TEMPORARY (FULLY REDIRECTIVE, NARROW), TEST LEVEL 3
-  TYPE III BARRICADE
-  TEMPORARY CONCRETE BARRIER
-  DRUM WITH STEADY BURN MONODIRECTIONAL LIGHT/
DIRECTION INDICATOR BARRICADE WITH STEADY BURN
MONODIRECTIONAL LIGHT (PER HWY. STD. 701401-05)
-  SIGN



PAVEMENT MARKING TAPE,
TYPE III - LINE 4" (SOLID WHITE)
WET REFLECTIVE TEMPORARY TAPE,
TYPE III - LINE 5" (SKIP-DASH WHITE)
PAVEMENT MARKING TAPE,
TYPE III - LINE 4" (SOLID YELLOW)
TEMPORARY CONCRETE BARRIER

NOTE:
1. VERTICAL PANELS TO BE PLACED EVERY 100' (CURVED SECTION) OR 200' (TANGENT SECTION) ON THE OUTSIDE SHOULDER WHERE THERE IS NO GUARD RAIL OR BARRIER PRESENT.



FILE NAME =	USER NAME = #USER#	DESIGNED - CRV	REVISED -	STATE OF ILLINOIS DEPARTMENT OF TRANSPORTATION	MAINTENANCE OF TRAFFIC PLAN STAGE 2 - NB	F.A.I. RTE. 290	SECTION (531-3.1, 0305-302 K) RS-5	COUNTY COOK	TOTAL SHEETS 314	SHEET NO. 146	
#FILE#		DRAWN - CRV	REVISED -			SCALE: 1"=50'	SHEET NO. 14 OF 24 SHEETS	STA. 286+00 TO STA. 300+00	FED. ROAD DIST. NO. ILLINOIS	FED. AID PROJECT	CONTRACT NO. 60138
		CHECKED - FML	REVISED -								
		DATE - 12/2009	REVISED -								