





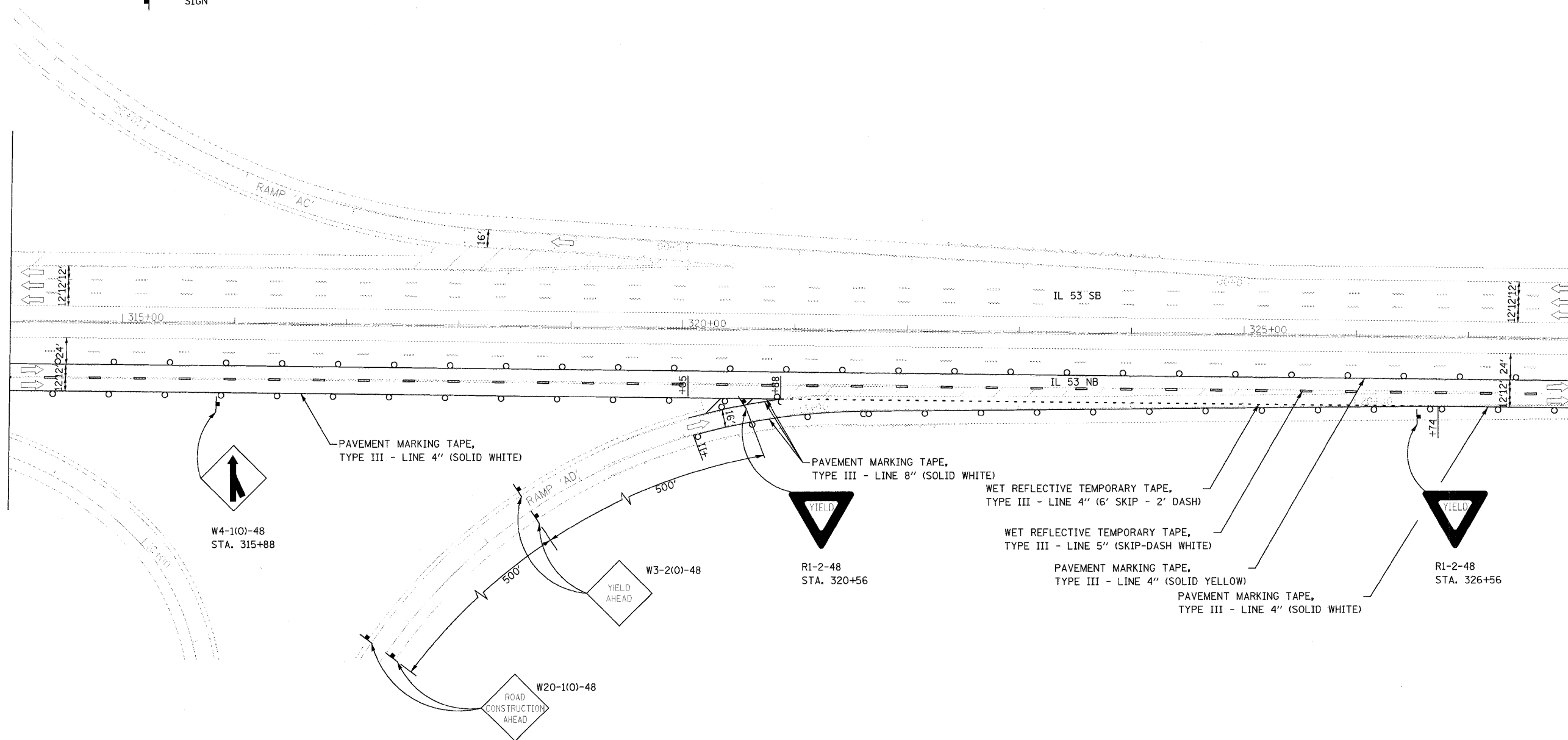


**LEGEND**

-  WORK AREA
-  IMPACT ATTENUATORS, TEMPORARY (FULLY REDIRECTIVE, NARROW), TEST LEVEL 3
-  TYPE III BARRICADE
-  TEMPORARY CONCRETE BARRIER
-  DRUM WITH STEADY BURN MONODIRECTIONAL LIGHT / DIRECTION INDICATOR BARRICADE WITH STEADY BURN MONODIRECTIONAL LIGHT (PER HWY. STD. 701401-05)
-  SIGN

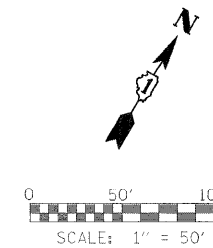
MATCH LINE STA. 314+00.00

MATCH LINE STA. 328+00.00



**NOTE:**

1. VERTICAL PANELS TO BE PLACED EVERY 100' (CURVED SECTION) OR 200' (TANGENT SECTION) ON THE OUTSIDE SHOULDER WHERE THERE IS NO GUARD RAIL OR BARRIER PRESENT.



FILE NAME =	USER NAME = #USER#	DESIGNED - CRV	REVISED -	<b>STATE OF ILLINOIS DEPARTMENT OF TRANSPORTATION</b>	<b>MAINTENANCE OF TRAFFIC PLAN STAGE 2 - NB</b>			F.A.I. RTE.	SECTION	COUNTY	TOTAL SHEETS	SHEET NO.		
#FILE#		DRAWN - CRV	REVISED -		290	(531-3.1, 0305-302 K) RS-5	COOK	314	108					
	PLOT SCALE = #SCALE#	CHECKED - FML	REVISED -		SCALE: 1" = 50'			SHEET NO. 16 OF 24 SHEETS			STA. 314+00 TO STA. 328+00		CONTRACT NO. 60138	
	PLOT DATE = #DATE#	DATE - 12/2009	REVISED -		FED. ROAD DIST. NO. [ILLINOIS] FED. AID PROJECT									