





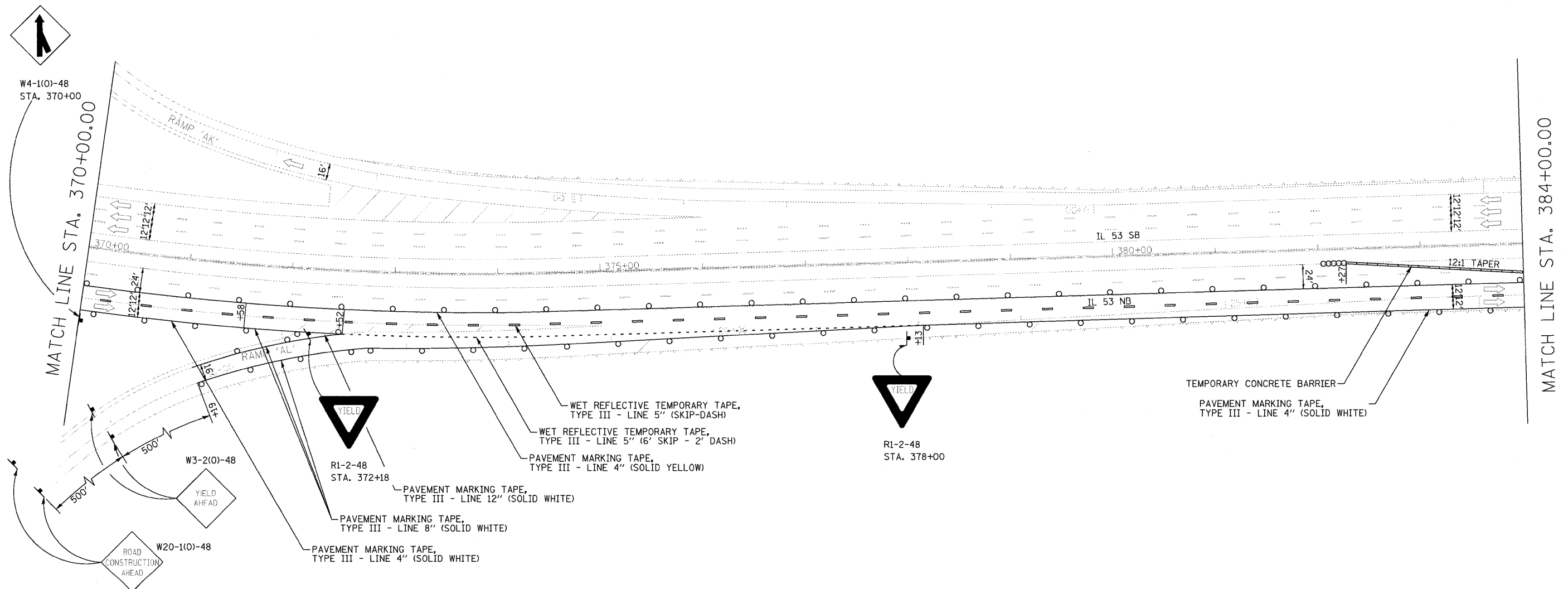
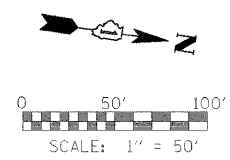


LEGEND

-  WORK AREA
-  IMPACT ATTENUATORS, TEMPORARY (FULLY REDIRECTIVE, NARROW), TEST LEVEL 3
-  TYPE III BARRICADE
-  TEMPORARY CONCRETE BARRIER
-  DRUM WITH STEADY BURN MONODIRECTIONAL LIGHT / DIRECTION INDICATOR BARRICADE WITH STEADY BURN MONODIRECTIONAL LIGHT (PER HWY. STD. 701401-05)
-  SIGN



NOTE:
 1. VERTICAL PANELS TO BE PLACED EVERY 100' (CURVED SECTION) OR 200' (TANGENT SECTION) ON THE OUTSIDE SHOULDER WHERE THERE IS NO GUARD RAIL OR BARRIER PRESENT.



FILE NAME =	USER NAME = #USER#	DESIGNED - CRV	REVISED -	STATE OF ILLINOIS DEPARTMENT OF TRANSPORTATION	MAINTENANCE OF TRAFFIC PLAN STAGE 2 - NB	F.A.I. RTE. 290	SECTION (531-3.1, 0305-302 K) RS-5	COUNTY COOK	TOTAL SHEETS 314	SHEET NO. 112	
#FILE#	PLOT SCALE = #SCALE#	CHECKED - FML	REVISED -			SCALE: 1"=50'	SHEET NO. 20 OF 24 SHEETS	STA. 370+00 TO STA. 384+00		CONTRACT NO. 60138	
	PLOT DATE = #DATE#	DATE - 12/2009	REVISED -					FED. ROAD DIST. NO. ILLINOIS		FED. AID PROJECT	