







LEGEND

-  WORK AREA
-  IMPACT ATTENUATORS, TEMPORARY (FULLY REDIRECTIVE, NARROW), TEST LEVEL 3
-  TYPE III BARRICADE
-  TEMPORARY CONCRETE BARRIER
-  DRUM WITH STEADY BURN MONODIRECTIONAL LIGHT / DIRECTION INDICATOR BARRICADE WITH STEADY BURN MONODIRECTIONAL LIGHT (PER HWY. STD. 701401-05)
-  SIGN

PAVEMENT MARKING TAPE,
TYPE III - LINE 4" (SOLID WHITE)
WET REFLECTIVE TEMPORARY TAPE,
TYPE III - LINE 5" (SKIP-DASH WHITE)
PAVEMENT MARKING TAPE,
TYPE III - LINE 4" (SOLID YELLOW)

MATCH LINE STA. 399+00.00

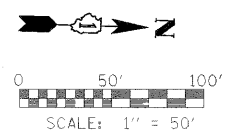

MATCH LINE STA. 414+00.00

WORK ZONE
W2-III5(O)-3618

SPEED LIMIT
R2-1-3648
45

\$375 FINE MINIMUM
R2-II06-3618

STA. 406+00



NOTE:
1. VERTICAL PANELS TO BE PLACED EVERY 100' (CURVED SECTION) OR 200' (TANGENT SECTION) ON THE OUTSIDE SHOULDER WHERE THERE IS NO GUARD RAIL OR BARRIER PRESENT.

FILE NAME = #FILE#	USER NAME = #USER#	DESIGNED - CRV	REVISED -	STATE OF ILLINOIS DEPARTMENT OF TRANSPORTATION	MAINTENANCE OF TRAFFIC PLAN STAGE 2 - SB			F.A.I. RTE.	SECTION	COUNTY	TOTAL SHEETS	SHEET NO.
	PLOT SCALE = #SCALE#	DRAWN - CRV	REVISED -		290	(531-3.1, 0305-302 K) RS-5	COOK	314	33			
	PLOT DATE = #DATE#	CHECKED - FML	REVISED -		SCALE: 1"=50' SHEET NO. 17 OF 21 SHEETS STA. 399+00 TO STA. 414+00			CONTRACT NO. 60138				
	DATE - 12/2009	REVISED -		FED. ROAD DIST. NO.			ILLINOIS FED. AID PROJECT					