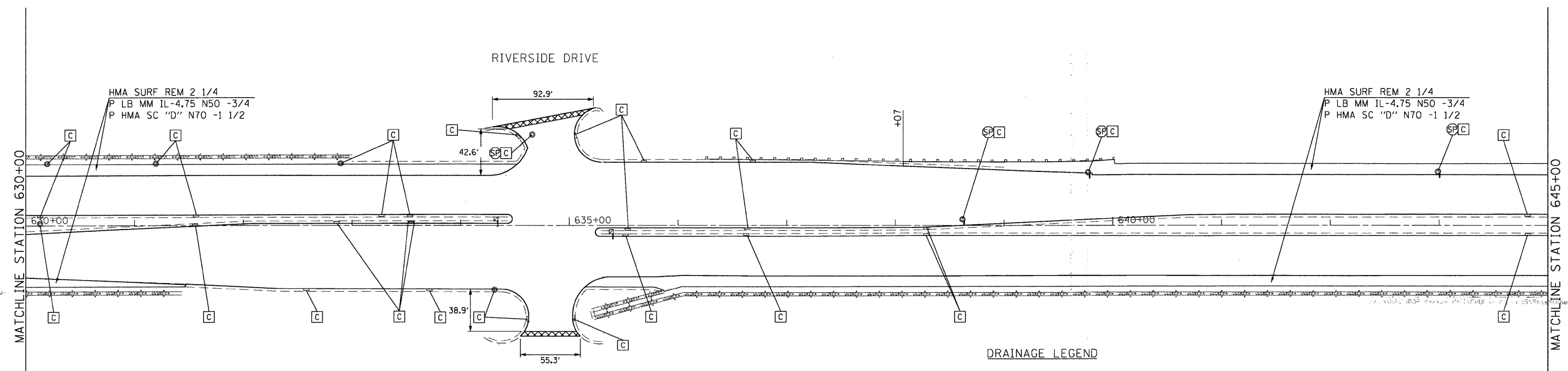



NOTES







1. REFER TO TYPICAL SECTIONS FOR LOCATIONS AND DISTRICT ONE (BD33) (HMA TAPER AT EDGE OF PCC PAVEMENT).
2. REBUILD EXISTING HANDHOLE TO HEAVY DUTY HANDHOLE.
3. REBUILD EXISTING HANDHOLE.
4. NO PAVEMENT PATCHING SHALL BE CONDUCTED WITHIN THE DRY LAND BRIDGE LIMITS.



ROADWAY LEGEND

 PROPOSED HMA SURFACE REMOVAL BUTT JOINT
SEE BUTT JOINTS AND HMA TAPER DETAILS (BD32)

DRAINAGE LEGEND

-  FRAMES AND GRATES TO BE ADJUSTED
-  STRUCTURE TO BE CLEANED
-  FRAMES AND LIDS TO BE ADJUSTED SPECIAL
-  STRUCTURE TO BE RECONSTRUCTED
-  TELEPHONE-TO BE ADJUSTED BY OTHERS
-  COM ED-TO BE ADJUSTED BY OTHERS

FILE NAME = P:\2009\MEP\006_Ver\Ver_Plan\CADD\M08_IL835\Shs\0160J21-ahc-pln-03.dgn
 PLOT SCALE = 1"=100'
 USER NAME = Millennium Professional Services



200 22ND Street, Suite 216, Lombard, IL 60148
 630.705.9110 voice, 630.839.2566 fax
 www.mps-ill.com
MILLENNIA PROFESSIONAL SERVICES

DESIGNED - CJD	REVISED -
DRAWN - CJD	REVISED -
CHECKED - RPD	REVISED -
DATE - 2/17/2010	REVISED -

STATE OF ILLINOIS
DEPARTMENT OF TRANSPORTATION

ILLINOIS ROUTE 83 (SOUTH)
ILLINOIS RTE 56 TO WASHINGTON ST

ROADWAY PLAN

SCALE: 1"=100' SHEET NO. OF SHEETS STA. 616+00 TO STA. 645+00

F.A.P. RTE.	SECTION	COUNTY	TOTAL SHEETS	SHEET NO.
344	543 R-1-RS	DUPAGE	27	8
CONTRACT NO. 60J21				

PLN-03

FED. ROAD DIST. NO. 1 ILLINOIS FED. AID PROJECT
 P:\2009\MEP\006_Ver\Ver_Plan\CADD\M08_IL835\Shs\0160J21-ahc-pln-03.dgn