








LEGEND

-  - WORK ZONE
-  - BARRICADE W/ STEADY BURN LIGHT
-  - TYPE III BARRICADE WITH FLASHING LIGHTS
-  - SIGN
-  - IMPACT ATTENUATORS
-  - CONCRETE BARRIER
-  - DOUBLE VERTICAL PANEL

NOTES:

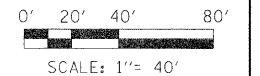
BARRICADE SPACING SHALL BE 25' CENTERS IN TAPER SECTIONS AND 50' CENTERS IN TANGENT SECTIONS.

VERTICAL PANELS SHALL BE USED WHEN BARRICADES CANNOT BE PLACED ON THE EXISTING PAVEMENT OR PAVED SHOULDER.

ALL SIGNS, BARRICADES AND OTHER TRAFFIC CONTROL DEVICES SHOWN ON THIS SHEET SHALL BE ACCORDING TO SECTION 701 OF THE STANDARD SPECIFICATIONS AND SHALL NOT BE PAID FOR SEPARATELY, BUT SHALL BE PAID FOR AT THE CONTRACT LUMP SUM PRICE FOR "TRAFFIC CONTROL AND PROTECTION (SPECIAL)." TEMPORARY AND PERMANENT PAVEMENT STRIPING WILL BE PAID SEPARATELY.

STAGE 2

1. INSTALL TRAFFIC CONTROL AND TEMPORARY CONCRETE BARRIER IN ACCORDANCE WITH STAGE 2 MAINTENANCE OF TRAFFIC AND STANDARD 701602.
2. COMPLETE REMOVAL OF 1/2" OF TOP OF DECK, SOUTH PORTION OF EXISTING DECK SURFACE AND EXISTING APPROACH PAVEMENT.
3. INSTALL NEW BRIDGE DECK LATEX CONCRETE OVERLAY, 2 1/4".
4. CONSTRUCT NEW APPROACH PAVEMENT.
5. CONSTRUCT ROADWAY ON SOUTH OF US 6 IN ACCORDANCE WITH SHEET 9.



LONGO, INC.
CONSULTING ENGINEERS
1560 WALL ST, SUITE 222
NAPERVILLE, ILLINOIS 60563 PH: (630) 577-9100

DESIGNED - MJY	REVISED -
DRAWN - ST, TSC	REVISED -
CHECKED - MJY, DC	REVISED -
DATE - 01/29/2010	REVISED -

**STATE OF ILLINOIS
DEPARTMENT OF TRANSPORTATION**

**CONSTRUCTION STAGING PLAN - STAGE 2
US 6 (159th STREET) OVER CALUMET UNION DITCH**

SCALE: 1" = 40' SHEET NO. 8 OF 21 SHEETS STA. 91+81.32 TO STA. 92+79.51

F.A.P. RTE.	SECTION	COUNTY	TOTAL SHEETS	SHEET NO.
351	539 B-1	COOK	21	8
D-91-226-10			CONTRACT NO. 60J36	
FED. ROAD DIST. NO.		ILLINOIS FED. AID PROJECT		