





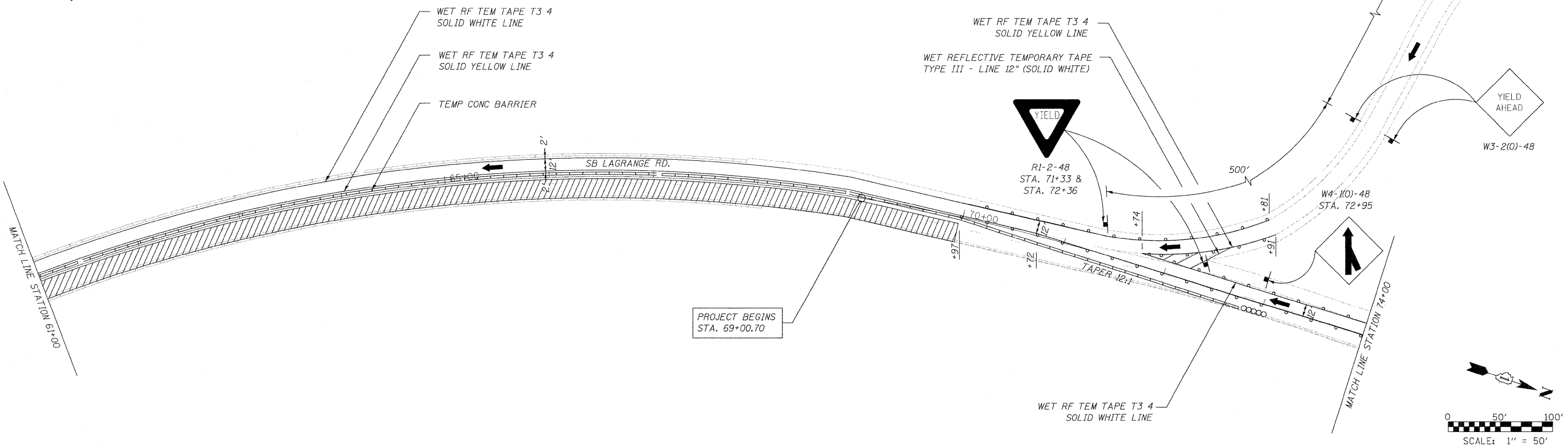


**LEGEND**

-  WORK AREA
-  IMPACT ATTENUATORS, TEMPORARY (FULLY REDIRECTIVE, NARROW), TEST LEVEL 3
-  TEMPORARY CONCRETE BARRIER
-  DRUM WITH STEADY BURN MONODIRECTIONAL LIGHT / DIRECTION INDICATOR BARRICADE WITH STEADY BURN MONODIRECTIONAL LIGHT (PER HWY. STD. 701402-07)
-  SIGN
-  ARROW BOARD



FILE NAME =	USER NAME = #USER#	DESIGNED - ST	REVISED -
#FILE#		DRAWN - ST	REVISED -
	PLOT SCALE = #SCALE#	CHECKED - FML	REVISED -
	PLOT DATE = #DATE#	DATE - 01/2010	REVISED -

**STATE OF ILLINOIS  
DEPARTMENT OF TRANSPORTATION**

**MAINTENANCE OF TRAFFIC - STAGE II  
US ROUTE 12, 20, 45 SB (LA GRANGE RD) - S.N. 016-2407**

SCALE: 1"=50' SHEET NO. 11 OF 54 SHEETS STA. 31+99.36 TO STA. 69+00.70

F.A.P. RTE.	SECTION	COUNTY	TOTAL SHEETS	SHEET NO.
330	462 X-B-1	COOK	54	11
CONTRACT NO. 60J37				
FED. ROAD DIST. NO.		ILLINOIS FED. AID PROJECT		