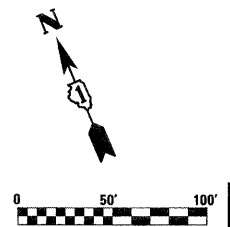
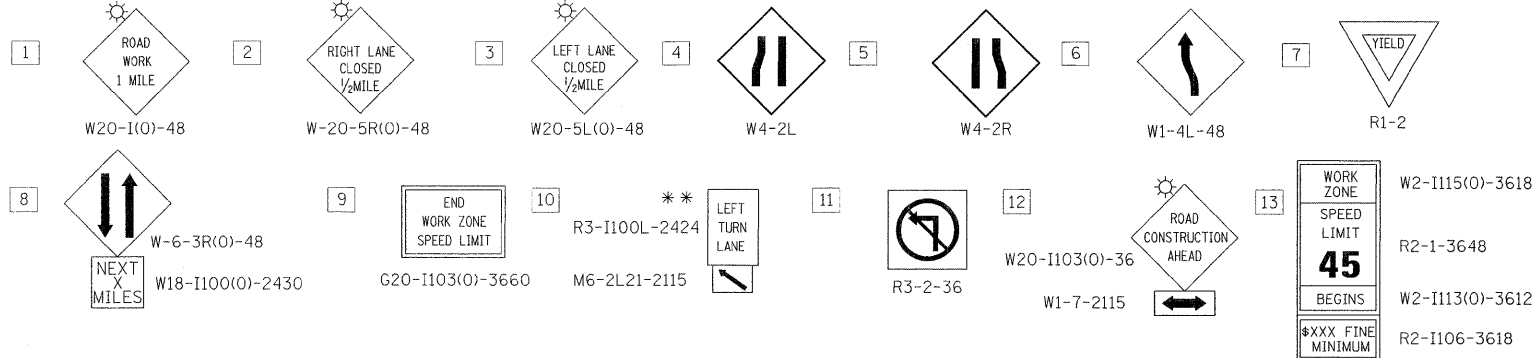
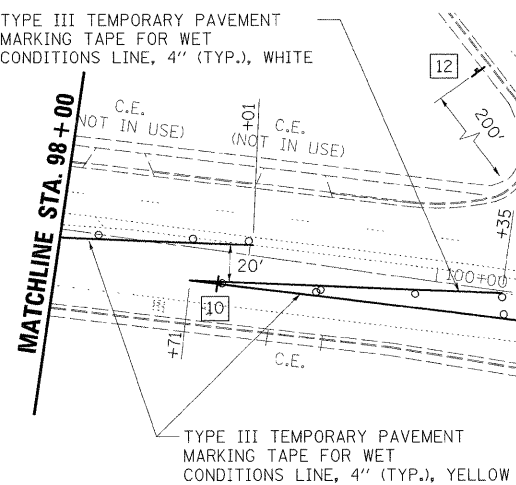


TYPE III TEMPORARY PAVEMENT MARKING TAPE FOR WET CONDITIONS LINE, 4" (TYP.), WHITE



- LEGEND**
- WORK AREA
  - SIGN
  - TYPE II BARRICADE WITH STEADY BURN MONODIRECTIONAL LIGHT, OR DRUM WITH STEADY BURN MONODIRECTIONAL LIGHT, OR DIRECTION INDICATOR BARRICADE WITH STEADY BURN MONODIRECTIONAL LIGHT
  - 50' C-C
  - ARROW BOARD

\* SEE STATE STANDARD 701431-05  
 \*\* SEE DISTRICT 1 STANDARD TC14 TRAFFIC CONTROL AND PROTECTION AT TURN BAYS (TO REMAIN OPEN TO TRAFFIC)

NOTE: ALL CONFLICTING PAVEMENT MARKING AND RAISED REFLECTIVE PAVEMENT MARKERS SHALL BE REMOVED

PLOT DATE = 1/28/2010 10:52:52 AM  
 PLOT SCALE = 1:50  
 USER NAME = chedias  
 MODEL = Stage III-1

**rjngroup**  
 Excellence through Ownership

200 West Front Street  
 Wheaton, IL 60187

DESIGNED - MTH	REVISED -
DRAWN - DJW	REVISED -
CHECKED - MAK	REVISED -
DATE - 1/28/2010 6:25:37 PM	REVISED -

**STATE OF ILLINOIS**  
**DEPARTMENT OF TRANSPORTATION**

**IL-72 OVER DESPLAINES RIVER**  
**SN 016-0665**

**MAINTENANCE OF TRAFFIC**  
**STAGE III**

F.A.U. RTE. 1350	SECTION 1292-1	COUNTY COOK	TOTAL SHEETS 33	SHEET NO. 15
CONTRACT NO. 60J57			FED. ROAD DIST. NO. 1 ILLINOIS FED. AID PROJECT	

SCALE: 1"=50' SHEET NO. 15 OF 33 SHEETS STA. 87+00 TO STA. 113+00