

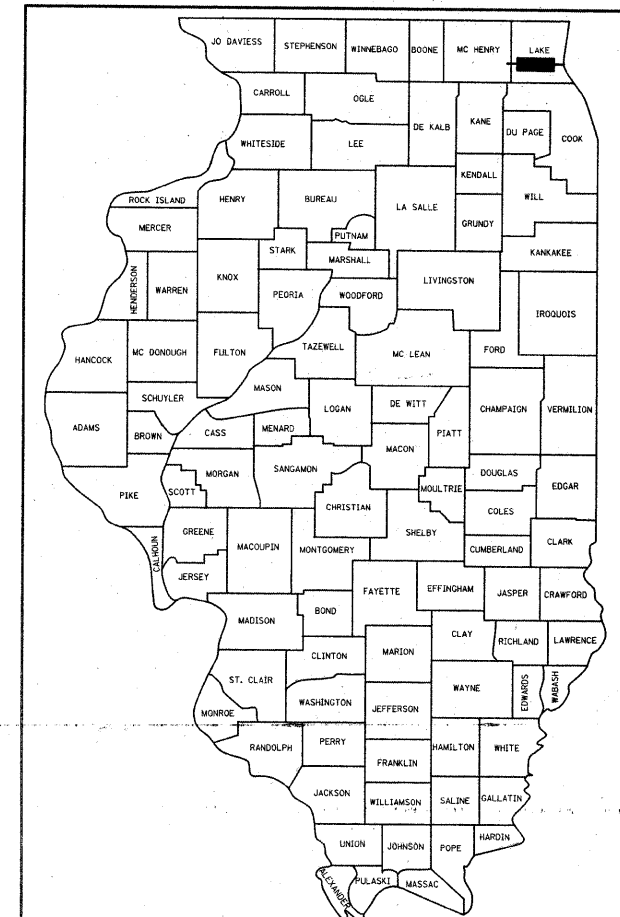
STATE OF ILLINOIS
 DEPARTMENT OF TRANSPORTATION
 DIVISION OF HIGHWAYS

**PROPOSED
 HIGHWAY PLANS**
 FAP ROUTE 352: ILL 137
 US 45 TO BUTTERFIELD ROAD
 SECTION: 2R-RS-2
 RESURFACING

**LAKE COUNTY
 C-91-254-10**

F.A.P. RTE.	SECTION	COUNTY	TOTAL SHEETS	SHEET NO.
352	2R-RS-2	LAKE	20	1
		ILLINOIS	CONTRACT NO. 60J64	

D-91-254-10



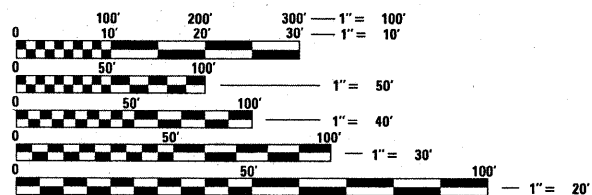
LOCATION OF SECTION INDICATED THUS: - ■ -

FOR INDEX OF SHEETS, SEE SHEET NO. 2

THIS PROJECT IS LOCATED IN
 THE VILLAGE OF LIBERTYVILLE

TRAFFIC DATA

ADT (2007) = 15,000
 SPEED LIMIT = 35 MPH

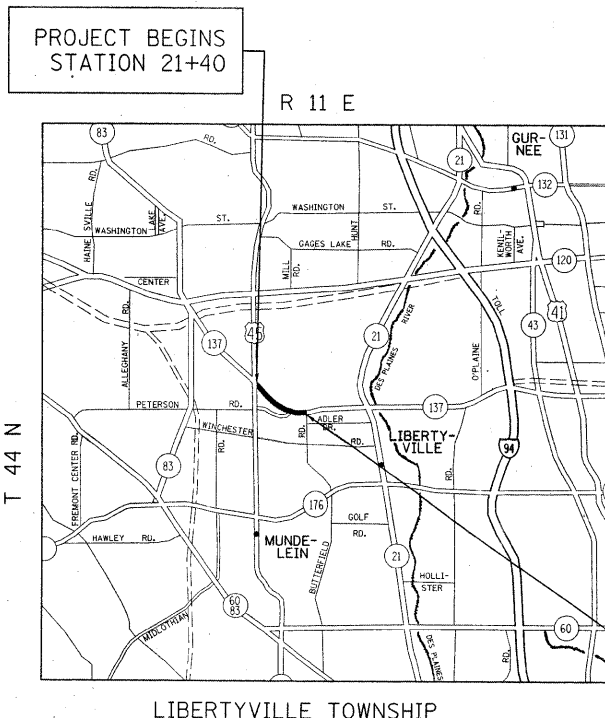


FULL SIZE PLANS HAVE BEEN PREPARED USING STANDARD ENGINEERING SCALES. REDUCED SIZED PLANS WILL NOT CONFORM TO STANDARD SCALES. IN MAKING MEASUREMENTS ON REDUCED PLANS, THE ABOVE SCALES MAY BE USED.

J.U.L.I.E
 JOINT UTILITY LOCATION INFORMATION FOR EXCAVATION
 1-800-892-0123 OR 811

PROJECT ENGINEER: DAN WILGREEN / (847) 705-4240
 PROJECT MANAGER KEN ENG / (847) 705-4247

CONTRACT NO. 60J64



LIBERTYVILLE TOWNSHIP

GROSS LENGTH OF PROJECT = 6,485 FT. = 1.23 MILE
 NET LENGTH OF PROJECT = 6,219 FT. = 1.18 MILE

RESURFACING OMISSION:
 STATION 68+80 TO STATION 71+46

PROJECT ENDS
 STATION 86+25

PROJECT BEGINS
 STATION 21+40

STATE OF ILLINOIS
 DEPARTMENT OF TRANSPORTATION
 DIVISION OF HIGHWAYS

SUBMITTED FEBRUARY 3, 2010
Diane M. O'Keefe
 DEPUTY DIRECTOR OF HIGHWAYS, REGION ENGINEER

March 19, 2010
Scott E. Stitt P.E.
 ACTING ENGINEER OF DESIGN AND ENVIRONMENT

March 19, 2010
Christine M. Reed
 DIRECTOR OF HIGHWAYS, CHIEF ENGINEER

**PRINTED BY THE AUTHORITY
 OF THE STATE OF ILLINOIS**