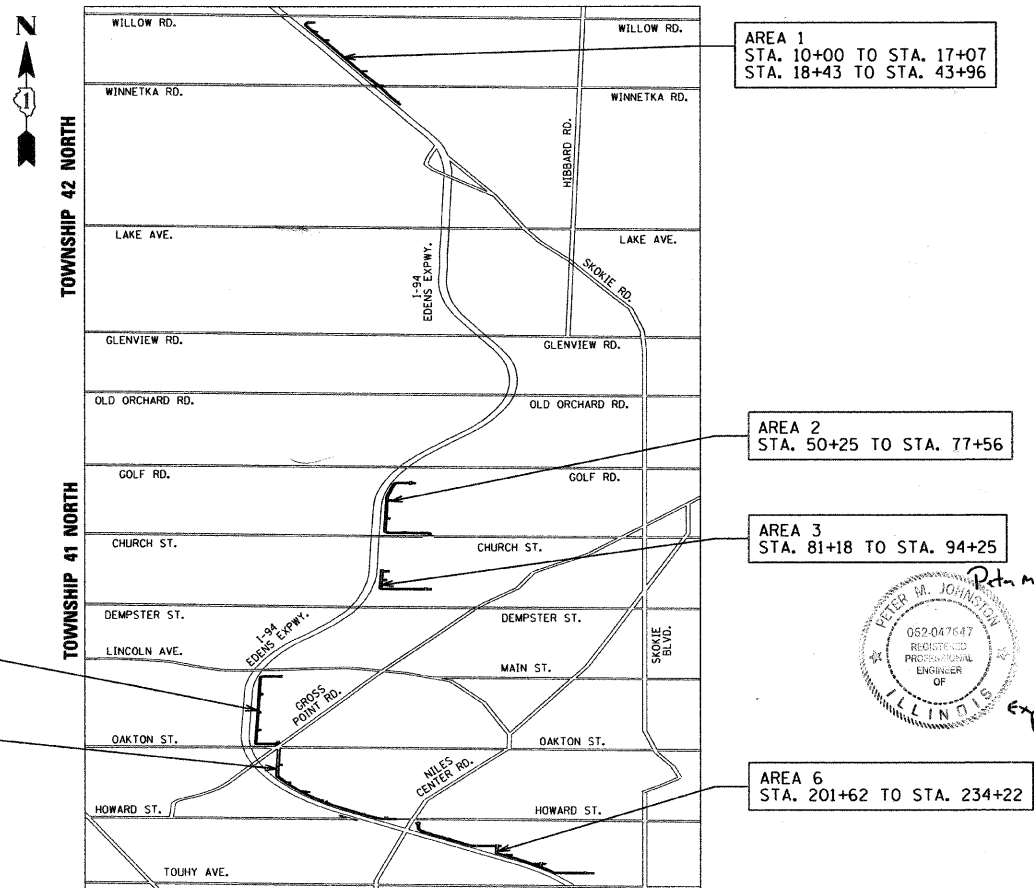


STATE OF ILLINOIS
DEPARTMENT OF TRANSPORTATION
DIVISION OF HIGHWAYS

**PROPOSED
HIGHWAY PLANS**
FAI 94 (I-94 EAST FRONTAGE ROADS)
SECTION 2009-121 RS
WILLOW ROAD TO TOUHY AVENUE
RESURFACING

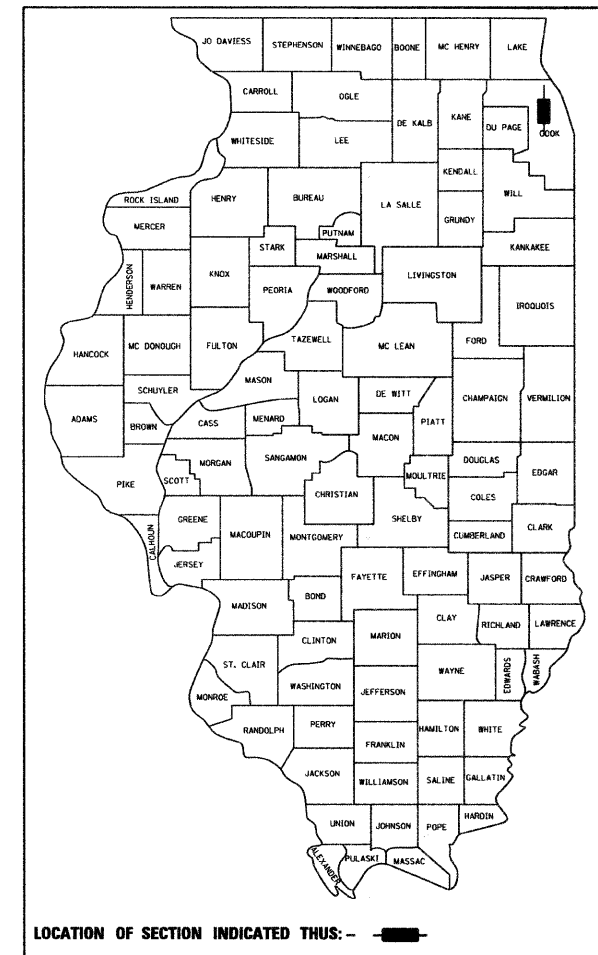
COOK COUNTY
C-91-265-10

RANGE 13 EAST



| F.A.I. RTE. | SECTION | COUNTY | TOTAL SHEETS | SHEET NO. |
|-------------|-------------|----------|--------------------|-----------|
| 94 | 2009-121 RS | COOK | 25 | 1 |
| | | ILLINOIS | CONTRACT NO. 60J75 | |

D-91-265-10

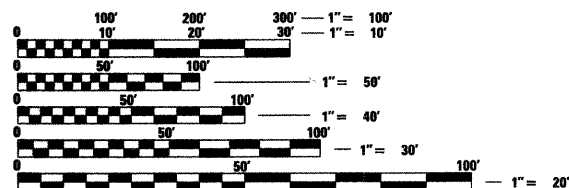


FOR INDEX OF SHEETS, SEE SHEET NO. 2

TRAFFIC DATA

EXISTING ADT = UNAVAILABLE, ASSUMED < 5000
SPEED LIMIT = 25 - 30 MPH

THE IMPROVEMENT IS LOCATED WITHIN
THE VILLAGES OF NORTHFIELD, SKOKIE
AND MORTON GROVE.



FULL SIZE PLANS HAVE BEEN PREPARED USING STANDARD
ENGINEERING SCALES. REDUCED SIZED PLANS WILL NOT
CONFORM TO STANDARD SCALES. IN MAKING MEASUREMENTS
ON REDUCED PLANS, THE ABOVE SCALES MAY BE USED.

J.U.L.I.E.
JOINT UTILITY LOCATION INFORMATION FOR EXCAVATION
1-800-892-0123
OR 811

PROJECT ENGINEER: PETER JOHNSTON (GRAEF) 773-399-0112
PROJECT MANAGER: KEN ENG (IDOT) 847-705-4247

CONTRACT NO. 60J75

NEW TRIER & NILES TOWNSHIPS
GROSS LENGTH = 36,109 FT. = 6.8 MILES
NET LENGTH = 17,974 FT. = 3.4 MILES



8501 W. Higgins Road, Suite 280
Chicago, Illinois 60631
(773) 399-0112

Peter M. Johnston
1-29-10
PETER M. JOHNSTON
052-047647
REGISTERED
PROFESSIONAL
ENGINEER
OF
ILLINOIS
Exp. 11-30-11

STATE OF ILLINOIS
DEPARTMENT OF TRANSPORTATION
DIVISION OF HIGHWAYS
SUBMITTED FEBRUARY 3, 2010
Diana M. O'Keefe
DEPUTY DIRECTOR OF HIGHWAYS, REGION ENGINEER
March 19, 2010
Scott E. Stitt, P.E.
ENGINEER OF DESIGN AND ENVIRONMENT
March 19, 2010
Christine M. Reed
DIRECTOR OF HIGHWAYS, CHIEF ENGINEER

PRINTED BY THE AUTHORITY
OF THE STATE OF ILLINOIS