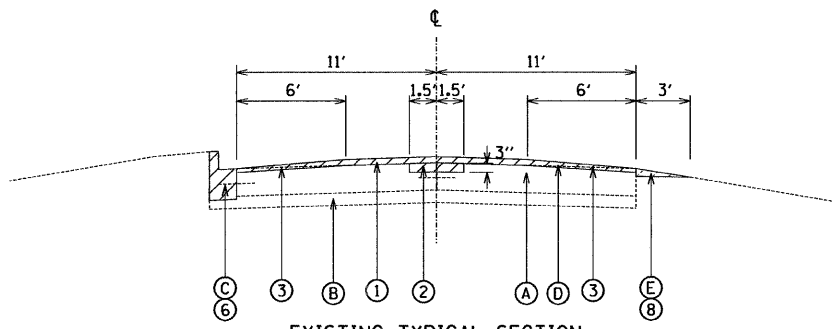
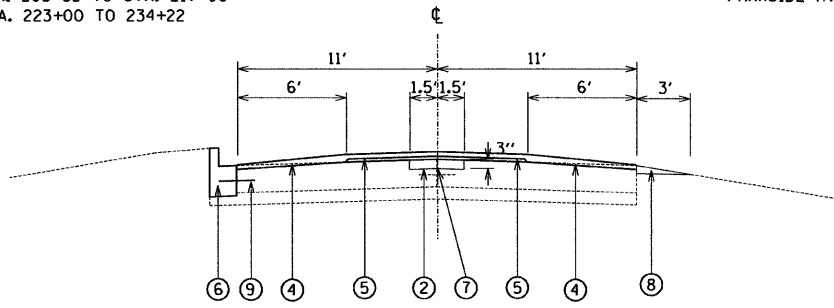


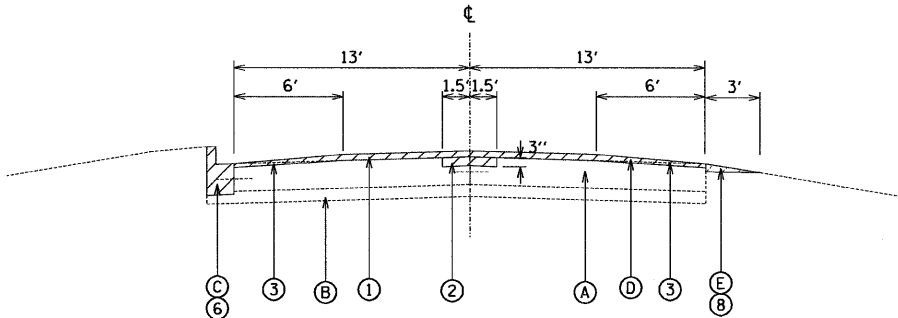
**EXISTING TYPICAL SECTION**  
 EAST FRONTAGE ROAD - STA. 10+00 TO STA. 43+96  
 STA. 205+85 TO STA. 217+00  
 STA. 223+00 TO 234+22



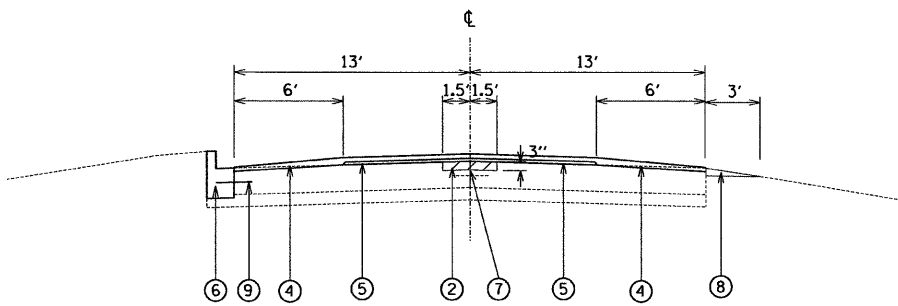
**EXISTING TYPICAL SECTION**  
 EAST FRONTAGE ROAD - STA. 151+03 TO STA. 171+00  
 PARKSIDE AVE. - STA. 104+49 TO STA. 129+00



**PROPOSED TYPICAL SECTION**  
 EAST FRONTAGE ROAD - STA. 10+00 TO STA. 43+96  
 STA. 151+03 TO STA. 171+00  
 STA. 205+85 TO STA. 217+00  
 STA. 223+00 TO STA. 234+22  
 PARKSIDE AVE. - STA. 104+49 TO STA. 129+00



**EXISTING TYPICAL SECTION**  
 EAST FRONTAGE ROAD - STA. 50+25 TO STA. 57+00  
 LONG AVE. - STA. 57+00 TO STA. 75+00  
 FOSTER AVE. - STA. 75+00 TO STA. 77+56



**PROPOSED TYPICAL SECTION**  
 EAST FRONTAGE ROAD - STA. 50+25 TO STA. 57+00  
 LONG AVE. - STA. 57+00 TO STA. 75+00  
 FOSTER AVE. - STA. 75+00 TO STA. 77+56

**EXISTING CONDITIONS:**

- (A) PCC PAVEMENT, 9"
- (B) GRANULAR SUB-BASE, 4"
- (C) COMBINATION CONCRETE CURB AND GUTTER, TYPE B-6.12
- (D) HOT-MIX ASPHALT SURFACE
- (E) AGGREGATE SHOULDER
- ▨ ITEMS TO BE REMOVED

**PROPOSED IMPROVEMENTS:**

- (1) HOT-MIX ASPHALT SURFACE REMOVAL, 2 1/2" (REMOVE TO P.C.C. PAVEMENT)
  - (2) PARTIAL DEPTH REMOVAL, 3" AND PARTIAL DEPTH PATCHING (HMA BINDER-19.0mm), 3"
  - (3) PCC SURFACE REMOVAL (PARTIAL DEPTH), 1 1/4" TO 0"
  - (4) HOT-MIX ASPHALT SURFACE COURSE, MIX "C", N50, 1 1/2"
  - (5) POLYMERIZED LEVELING BINDER (MACHINE METHOD), IL-4.75, N50, 1"
  - (6) COMBINATION CURB AND GUTTER REMOVAL AND REPLACEMENT (AS DETERMINED BY THE ENGINEER)
  - (7) STRIP REFLECTIVE CRACK CONTROL SYSTEM
  - (8) AGGREGATE WEDGE SHOULDER, TYPE B
  - (9) NO. 6 x 12" EPOXY COATED, DEFORMED TIE BARS AT 24" C-C (INCLUDED IN COST OF CURB AND GUTTER)
- SEE PLANS FOR PAVEMENT MARKING PLACEMENT.

H:\p02091\20091223-24\cadd\msta.dgn\02\16A\175-shr-tpc01.dgn

FILE NAME =	USER NAME = .USER.	DESIGNED - AR	REVISED - RS 02-09-2010	<b>STATE OF ILLINOIS DEPARTMENT OF TRANSPORTATION</b>	<b>I-94 FRONTAGE ROAD - WILLOW TO TOUHY TYPICAL SECTIONS</b>		F.A.I. RTE.	SECTION	COUNTY	TOTAL SHEETS	SHEET NO.
	PLOT SCALE = 50.0000' / IN.	CHECKED - RS	REVISED -				94	2009-121 RS	COOK	25	4
PLOT DATE = 2/10/2010	DATE - 01/29/2010	REVISED -	REVISED -	SCALE: N/A S	SHEET NO. 1 OF 2 SHEETS	STA. TO STA.	ILLINOIS FED. AID PROJECT				