

F.A.U. RTE.	SECTION	COUNTY	TOTAL SHEETS	SHEET NO.
3593	2009 - 124 RS	COOK	19	1
ILLINOIS		CONTRACT NO. 60J78		

STATE OF ILLINOIS
DEPARTMENT OF TRANSPORTATION
DIVISION OF HIGHWAYS

PROPOSED HIGHWAY PLANS

FOR INDEX OF SHEETS, SEE SHEET NO. 2

**THE PROJECT IS LOCATED
IN THE VILLAGE OF DOLTON**

**F.A.U. ROUTE 3593: LINCOLN AVE.
138th ST. TO COTTAGE GROVE AVE.
SECTION: 2009-124 RS
RESURFACING**

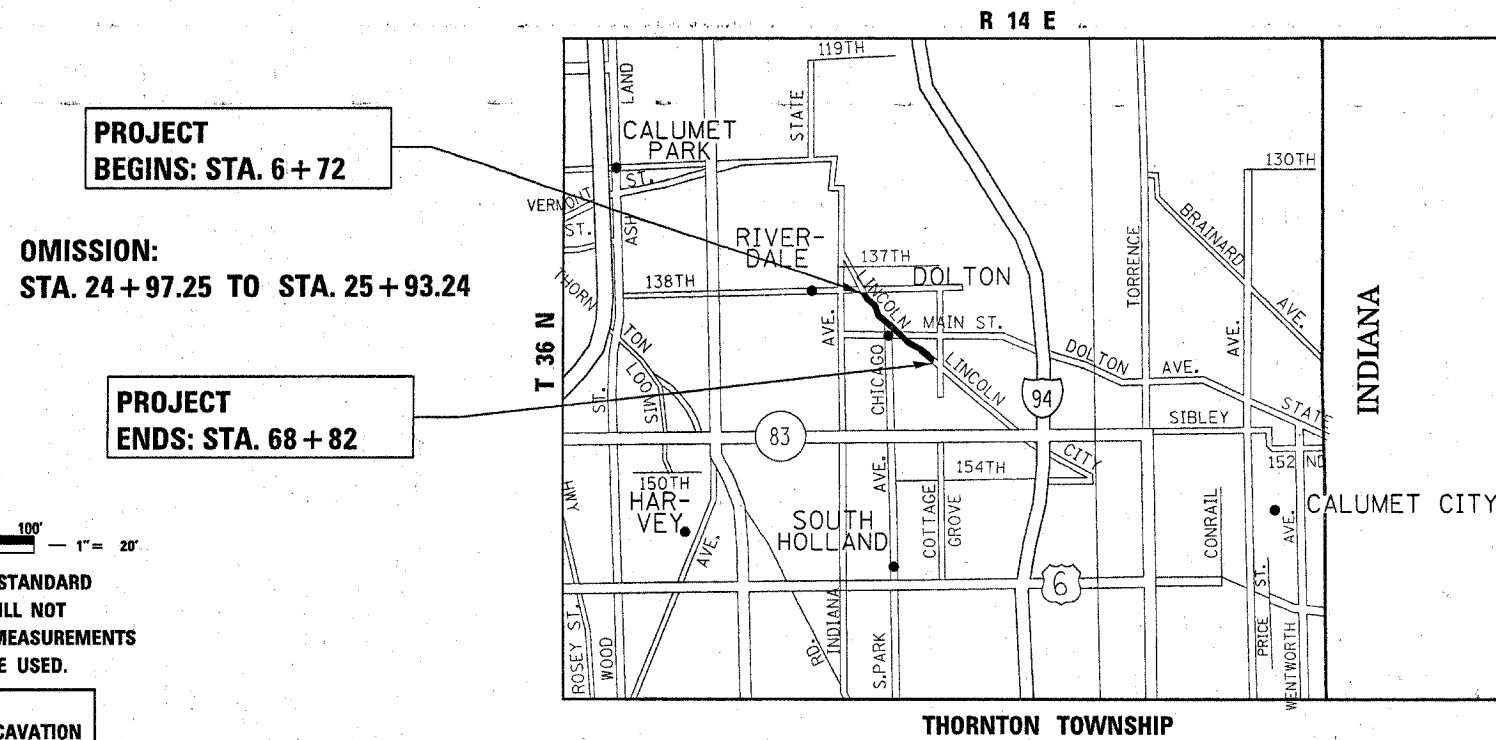
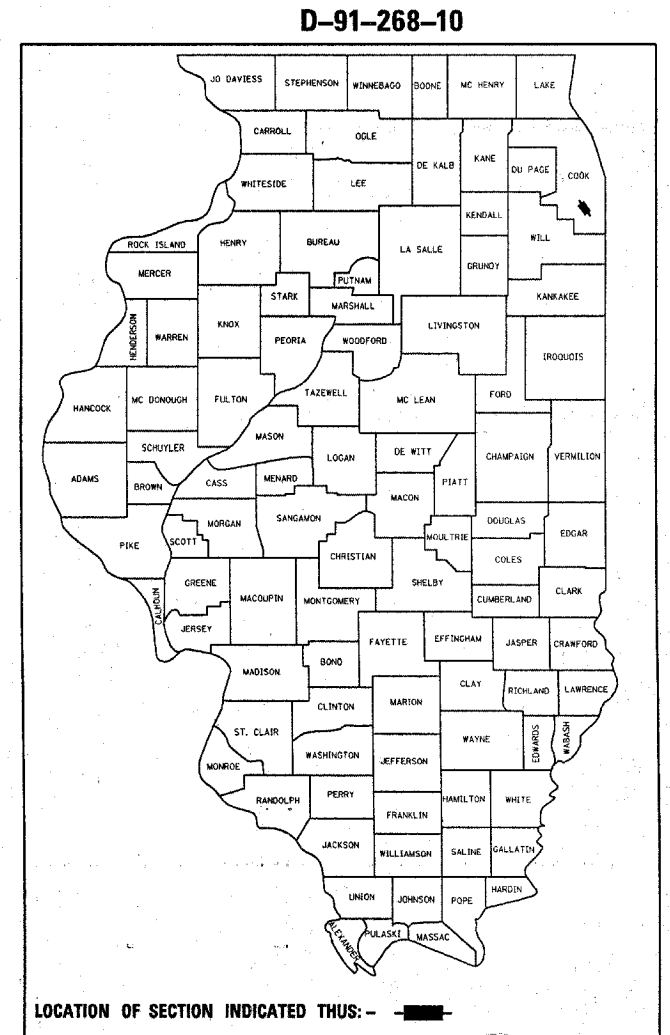
TRAFFIC DATA

ADT (2006) = 6,000

POSTED SPEED LIMIT = 25 MPH

COOK COUNTY

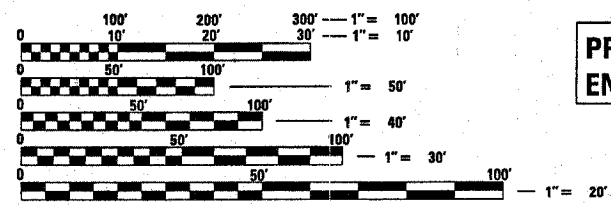
C-91-268-10



**PROJECT
BEGINS: STA. 6 + 72**

**OMISSION:
STA. 24 + 97.25 TO STA. 25 + 93.24**

**PROJECT
ENDS: STA. 68 + 82**



FULL SIZE PLANS HAVE BEEN PREPARED USING STANDARD ENGINEERING SCALES. REDUCED SIZED PLANS WILL NOT CONFORM TO STANDARD SCALES. IN MAKING MEASUREMENTS ON REDUCED PLANS, THE ABOVE SCALES MAY BE USED.

J.U.L.I.E.
JOINT UTILITY LOCATION INFORMATION FOR EXCAVATION
1-800-892-0123
OR 811

GROSS LENGTH = 6,210 FT. = 1.18 MILE
NET LENGTH = 6,114 FT. = 1.16 MILE

PROJECT ENGINEER ROBERT BORO (847)705-4178
PROJECT MANAGER KEN ENG

CONTRACT NO. 60J78

STATE OF ILLINOIS
DEPARTMENT OF TRANSPORTATION
DIVISION OF HIGHWAYS

SUBMITTED FEBRUARY 16, 2010

Diana M. O'Keefe
DEPUTY DIRECTOR OF HIGHWAYS, REGION ENGINEER

March 19, 2010
Scott E. Still, P.E.
active ENGINEER OF DESIGN AND ENVIRONMENT

March 19, 2010
Christine M. Reed
DIRECTOR OF HIGHWAYS, CHIEF ENGINEER

**PRINTED BY THE AUTHORITY
OF THE STATE OF ILLINOIS**