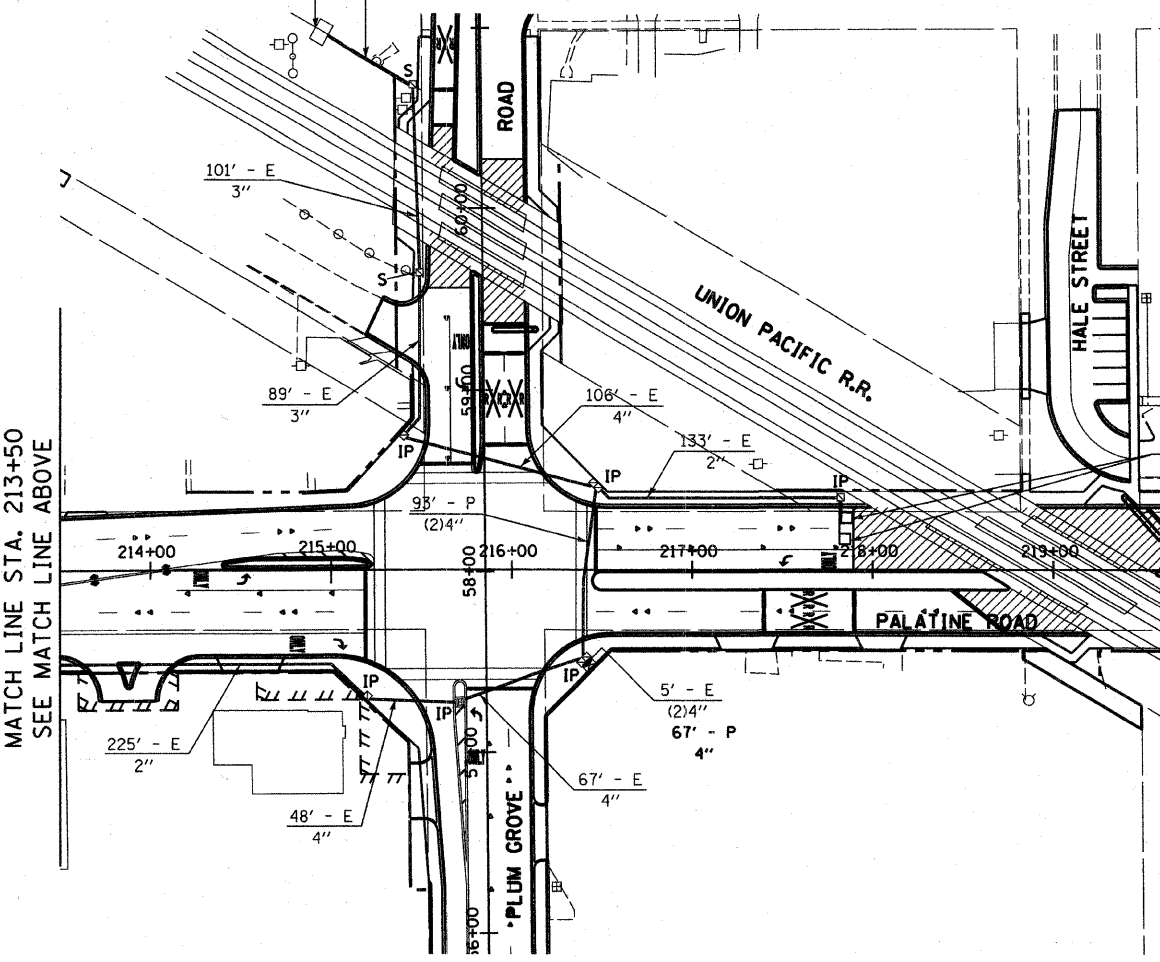
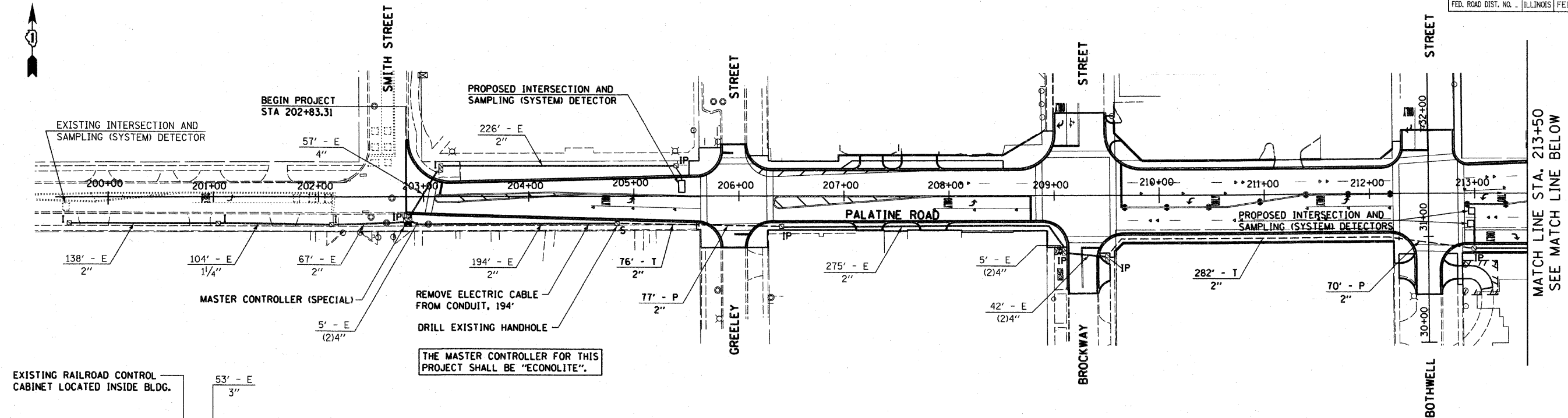



F.A.P. RTE.	SECTION	COUNTY	TOTAL SHEETS	SHEET NO.
1285	02-00075-00-PV	COOK	161	98
STA.	TO STA.			
FED. ROAD DIST. NO.	ILLINOIS FED. AID PROJECT			



INTERCONNECT PLAN LEGEND

	PROPOSED	EXISTING
CONTROLLER		
HANDHOLE		
DOUBLE HANDHOLE		
HEAVY DUTY HANDHOLE		
G.S. CONDUIT IN TRENCH (T) OR PUSHED (P)		
DETECTOR LOOP		
UNIT DUCT	UD	
SYSTEM	S	
INTERSECTION	IP	I

MATCH LINE STA. 213+50
SEE MATCH LINE ABOVE

MATCH LINE STA. 213+50
SEE MATCH LINE BELOW

REVISIONS	
NAME	DATE

ILLINOIS DEPARTMENT OF TRANSPORTATION
 INTERCONNECT PLAN
 PALATINE ROAD
 SMITH STREET TO PLUM GROVE ROAD
 SCALE: 1" = 50'
 DATE: OCTOBER 19, 2009
 DRAWN BY: DMB
 CHECKED BY: RY

PLOT DATE = 08/01/09
 PLOT SCALE = AS CALLED
 USER NAME = AUSERS