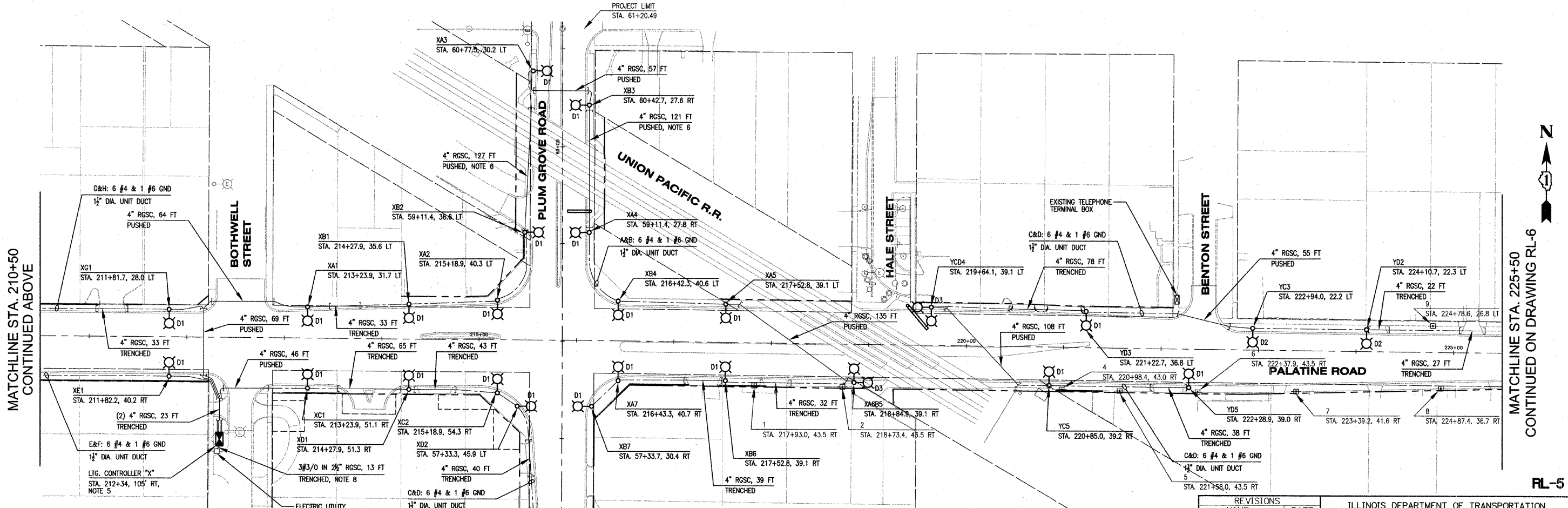
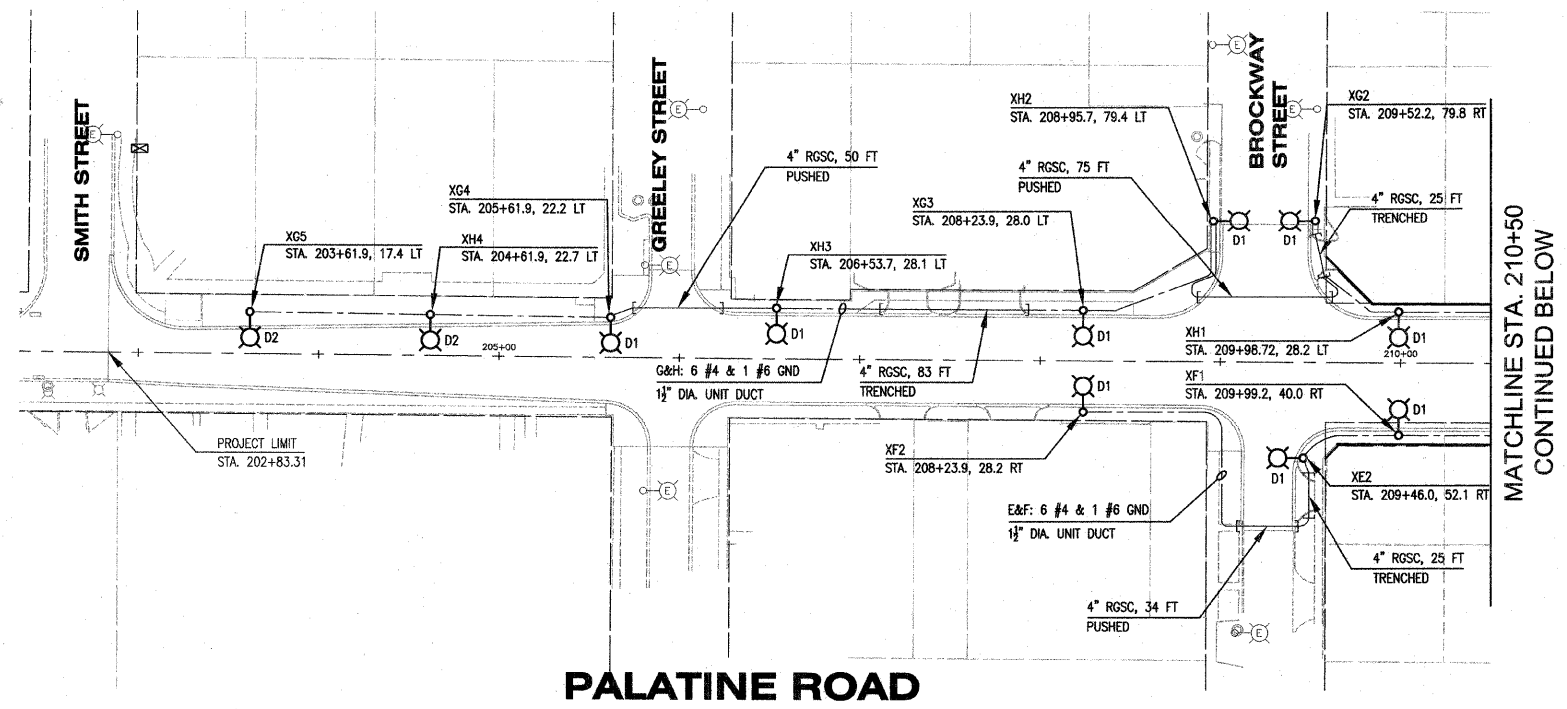


F.A.P. RTE.	SECTION	COUNTY	TOTAL SHEETS	SHEET NO.
1285	02-00075-00-PV	COOK	161	106
STA. _____ TO STA. _____		FED. ROAD DIST. NO. - ILLINOIS FED. AID PROJECT		
CONTRACT NO. 63083				

- NOTES:
- REFER TO DRAWING RL-1 FOR SYMBOL LIST AND ABBREVIATIONS.
 - REFER TO DRAWING RL-2 FOR GENERAL NOTES.
 - REFER TO DRAWING RL-7 FOR LIGHT POLE DETAILS.
 - CONDUIT AND CABLE CALLOUTS ARE TYPICAL UNLESS NOTED OTHERWISE.
 - REFER TO DRAWING RL-10 FOR LIGHTING CONTROLLER INSTALLATION DETAILS.
 - CONTRACTOR SHALL INSTALL RGC CROSSING RAILROAD TRACKS AT A MINIMUM DEPTH OF 6 FEET BELOW GRADE TO AVOID CONFLICT WITH THE TRACK, TIES, AND RELATED APPURTENANCES. ALL WORK SHALL BE COORDINATED WITH THE ENGINEER IN THE FIELD. THE COST OF THIS WORK SHALL BE INCLUDED IN THE COST OF PUSHED CONDUIT PAY ITEM. NO SEPARATE PAYMENT WILL BE MADE.
 - REFER TO DRAWING RL-12 FOR ELECTRIC SERVICE INSTALLATION DETAILS.
 - ASSUMED NEW ComEd POLE LOCATION. EXACT NEW ComEd POLE LOCATION TO BE DETERMINED BY ComEd.

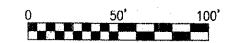


MATCHLINE STA. 210+50
CONTINUED ABOVE

MATCHLINE STA. 225+50
CONTINUED ON DRAWING RL-6

MATCHLINE STA. 56+25
PLUM GROVE ROAD

PALATINE ROAD



REVISIONS	
NAME	DATE

ILLINOIS DEPARTMENT OF TRANSPORTATION
 VILLAGE OF PALATINE
 PALATINE ROAD & PLUM GROVE ROAD RECONSTRUCTION
 SMITH STREET TO US 14 (NORTHWEST HIGHWAY)

PROPOSED LIGHTING PLANS

SCALE: VERT. _____
 HORIZ. 1" = 50'-0"
 DATE: OCTOBER 19, 2009

DRAWN BY: CJM
 CHECKED BY: KMY

McDonough Associates Inc.
 Engineers/Architects

RL-5