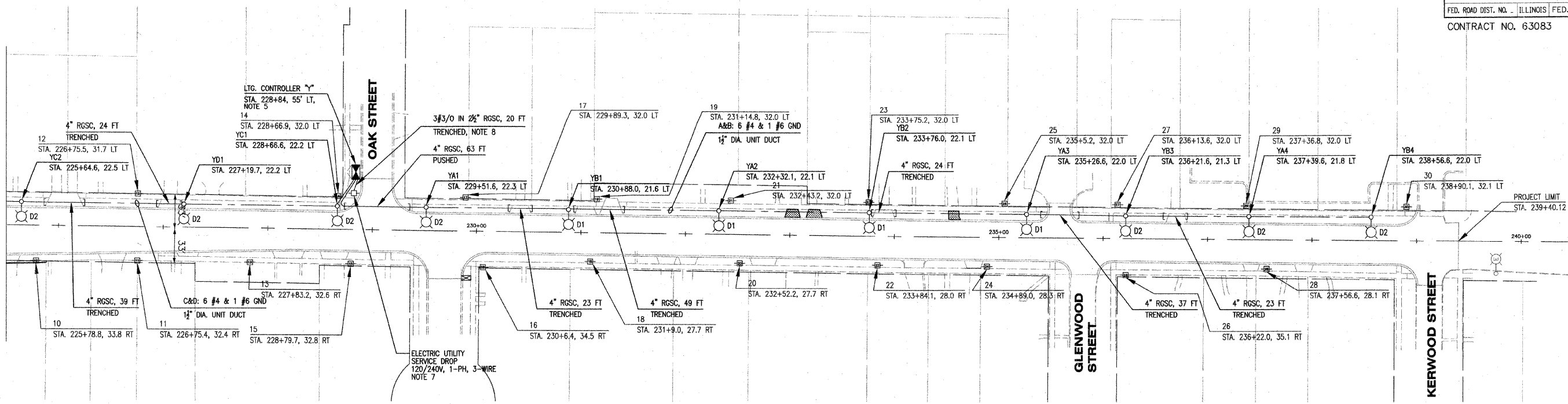
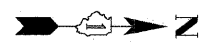


F.A.P. RTE.	SECTION	COUNTY	TOTAL SHEETS	SHEET NO.
1285	02-00075-00-PV	COOK	161	107
STA. _____ TO STA. _____				
FED. ROAD DIST. NO. ILLINOIS FED. AID PROJECT				
CONTRACT NO. 63083				

MATCHLINE STA. 225+50
CONTINUED ON DRAWING RL-5

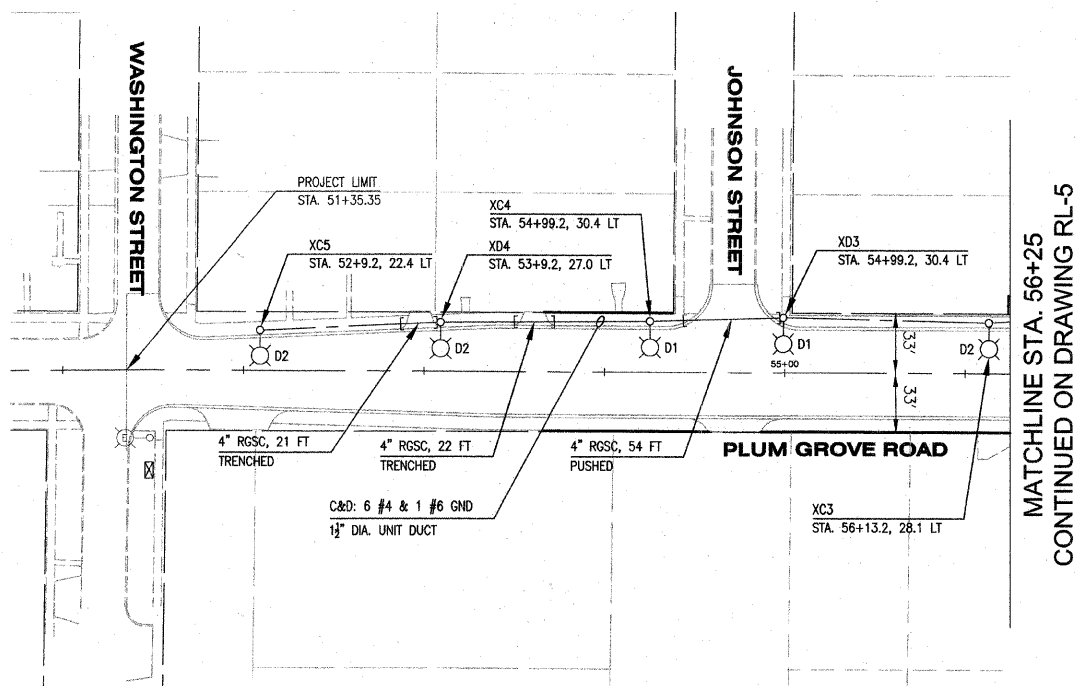


PALATINE ROAD



NOTES:


- REFER TO DRAWING RL-1 FOR SYMBOL LIST AND ABBREVIATIONS.
- REFER TO DRAWING RL-2 FOR GENERAL NOTES.
- REFER TO DRAWING RL-7 FOR LIGHT POLE DETAILS.
- CONDUIT AND CABLE CALLOUTS ARE TYPICAL UNLESS NOTED OTHERWISE.
- REFER TO DRAWING RL-10 FOR LIGHTING CONTROLLER INSTALLATION DETAILS.
- CONTRACTOR SHALL INSTALL RGC CROSSING RAILROAD TRACKS AT A MINIMUM DEPTH OF 6 FEET BELOW GRADE TO AVOID CONFLICT WITH THE TRACK, TIES, AND RELATED APPURTENANCES. ALL WORK SHALL BE COORDINATED WITH THE ENGINEER IN THE FIELD. THE COST OF THIS WORK SHALL BE INCLUDED IN THE COST OF PUSHED CONDUIT PAY ITEM. NO SEPARATE PAYMENT WILL BE MADE.
- REFER TO DRAWING RL-12 FOR ELECTRIC UTILITY SERVICE INSTALLATION DETAILS.
- ASSUMED RELOCATED ComEd POLE LOCATION. EXACT RELOCATED ComEd POLE LOCATION TO BE DETERMINED BY ComEd.



PLUM GROVE ROAD

MATCHLINE STA. 56+25
CONTINUED ON DRAWING RL-5

RL-6



McDonough Associates Inc.
Engineers/Architects

REVISIONS	
NAME	DATE

ILLINOIS DEPARTMENT OF TRANSPORTATION
VILLAGE OF PALATINE
PALATINE ROAD & PLUM GROVE ROAD RECONSTRUCTION
SMITH STREET TO US 14 (NORTHWEST HIGHWAY)
PROPOSED LIGHTING PLANS
SCALE: VERT. _____
HORIZ. 1" = 50'-0"
DATE: OCTOBER 19, 2009
DRAWN BY: CJM
CHECKED BY: KMY