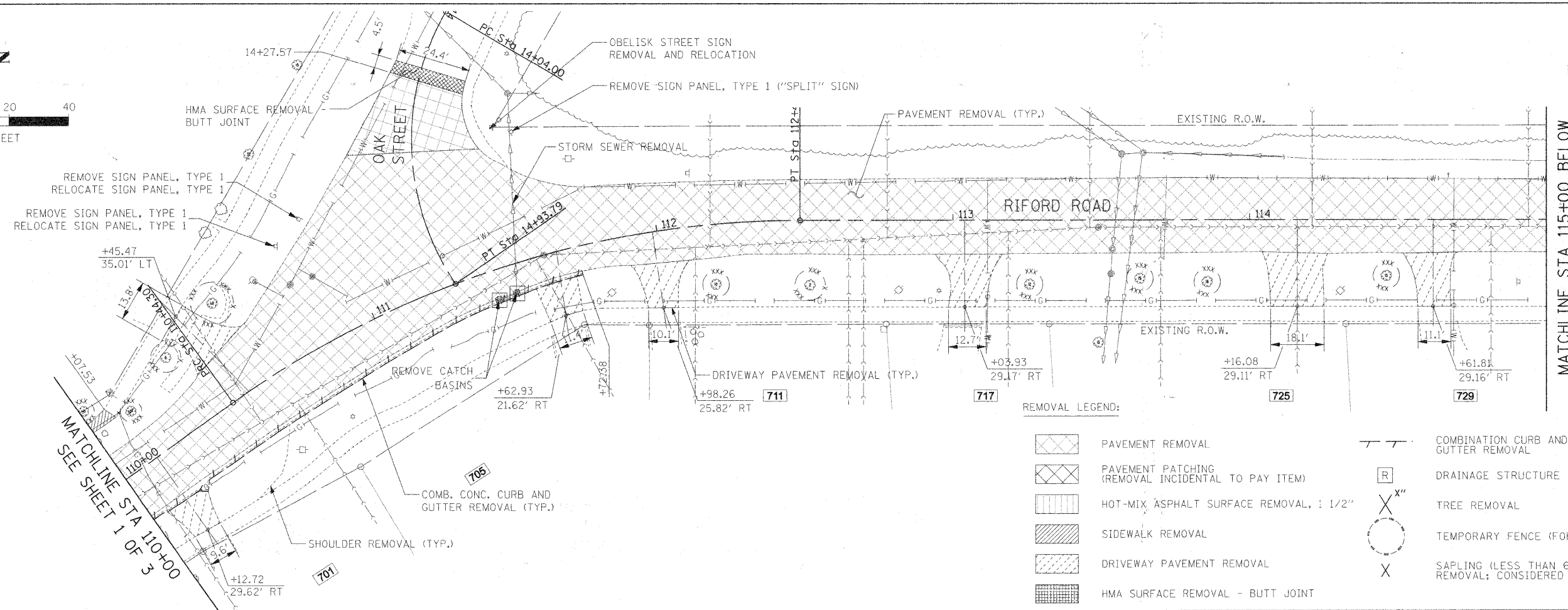
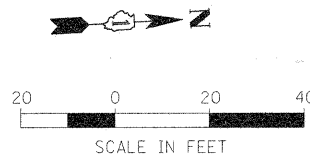
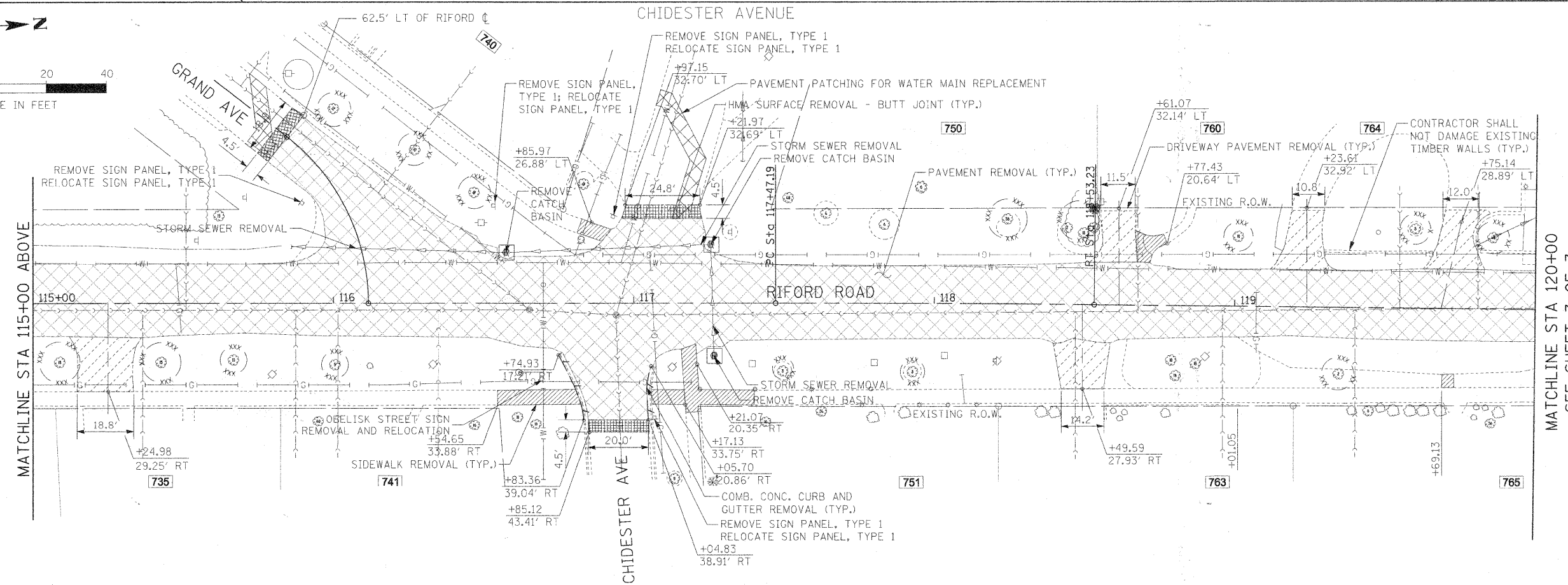
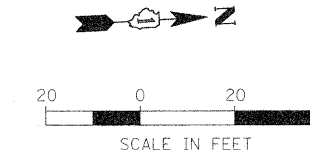


PLAN	SURVEYED	DATE
	PLOTTED	
	NOTED	
	NO. OF WAY CHECKED	
	ADD FILE NAME	
	NO.	



- REMOVAL LEGEND:
- PAVEMENT REMOVAL
  - PAVEMENT PATCHING (REMOVAL INCIDENTAL TO PAY ITEM)
  - HOT-MIX ASPHALT SURFACE REMOVAL, 1 1/2"
  - SIDEWALK REMOVAL
  - DRIVEWAY PAVEMENT REMOVAL
  - HMA SURFACE REMOVAL - BUTT JOINT
  - COMBINATION CURB AND GUTTER REMOVAL
  - DRAINAGE STRUCTURE REMOVAL
  - TREE REMOVAL
  - TEMPORARY FENCE (FOR TREE PROTECTION)
  - SAPLING (LESS THAN 6" DIA.), SHRUB, AND BUSH REMOVAL; CONSIDERED INCIDENTAL TO CLEARING

PROFILE	SURVEYED	DATE
	PLOTTED	
	GRADINGS CHECKED	
	STRUCTURE NOTATIONS CHECKED	
	NO.	



FILE NAME =	USER NAME = #USER#	DESIGNED - JAB	REVISED -	<b>STATE OF ILLINOIS DEPARTMENT OF TRANSPORTATION</b>	<b>RIFORD ROAD REMOVAL PLAN</b>	F.A.U. RTE.	SECTION	COUNTY	TOTAL SHEETS	SHEET NO.	
#FILE#		DRAWN - JAB	REVISED -			215	05-00068-00-FP	DUPAGE	141	29	
PLOT SCALE = #SCALE#		CHECKED -	REVISED -			RIFORD ROAD RECONSTRUCTION CONTRACT NO. 63092					
PLOT DATE = #DATE#		DATE - 12/01/2009	REVISED -			FED. ROAD DIST. NO. 1 ILLINOIS FED. AID PROJECT					
					SCALE: 1"=20'	SHEET NO. 2 OF 3 SHEETS		STA. 110+00.00 TO STA. 120+00.00			