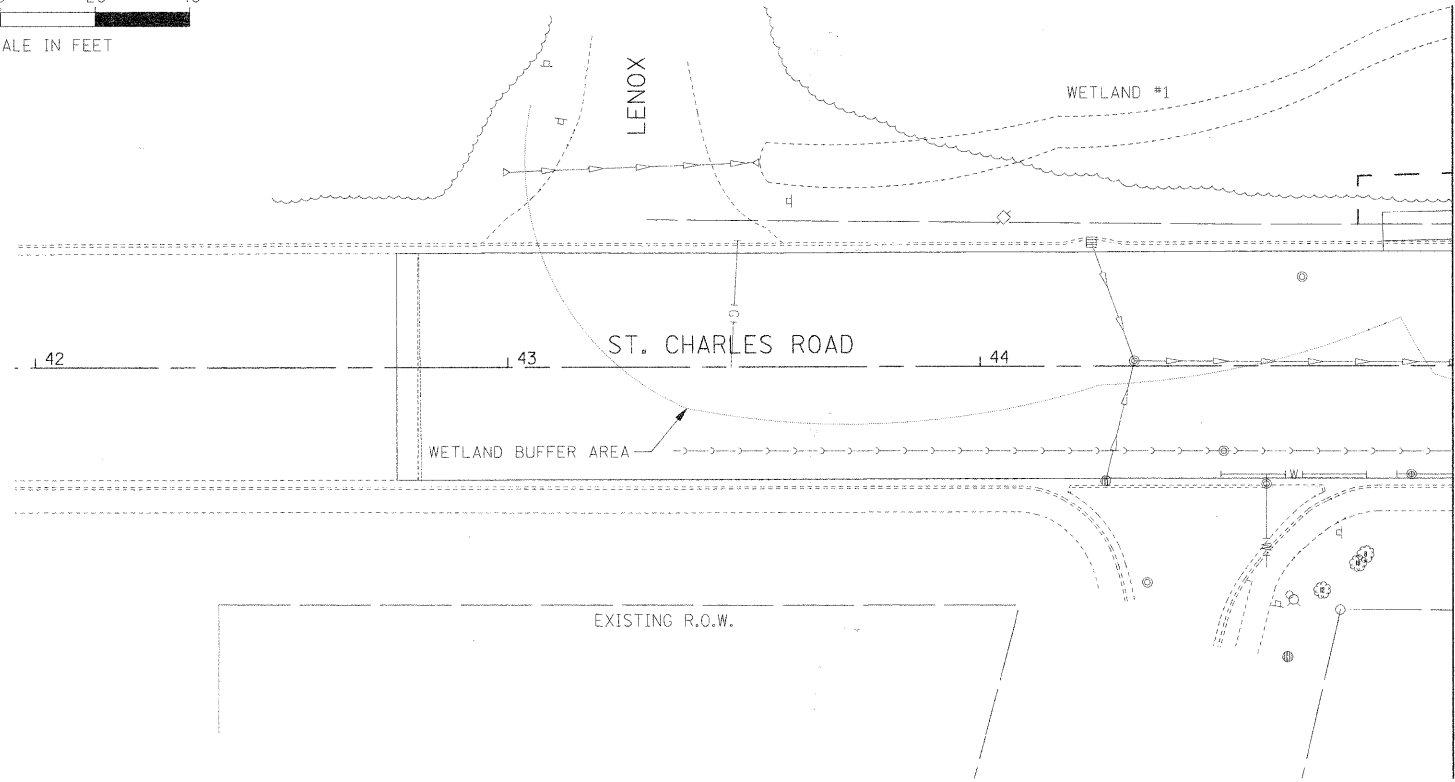
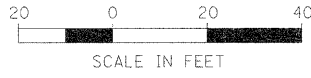


PLAN	SURVEYED	BY	DATE
	PLOTTED		
	NOTED		
	FILED		
	CADD FILE NAME		

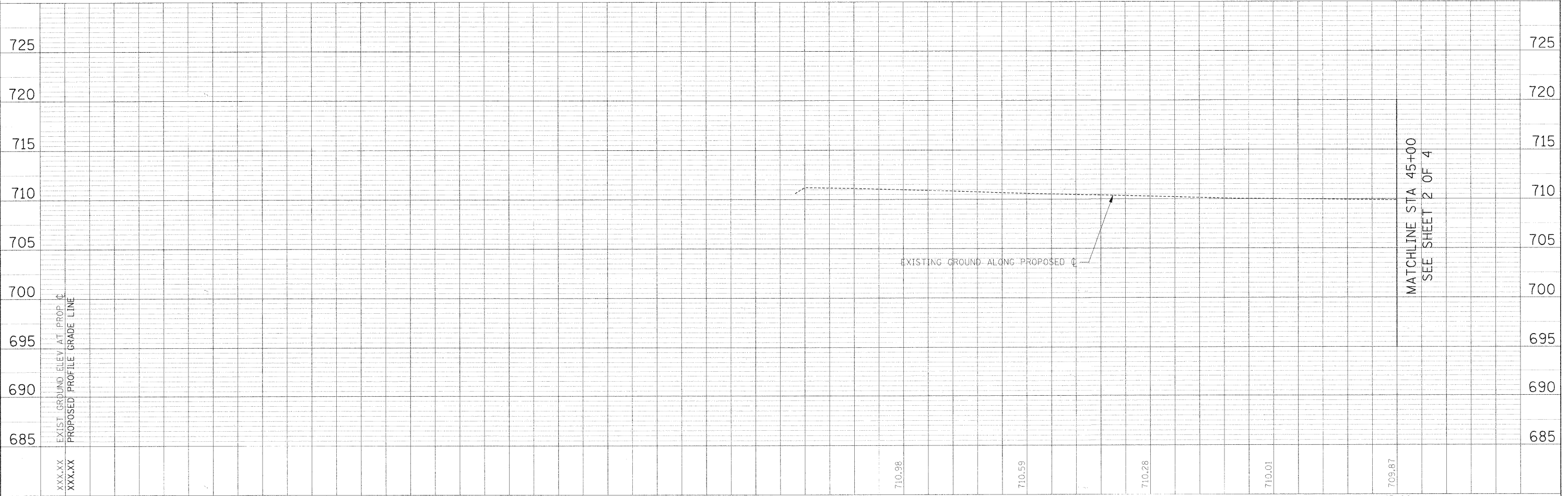
PROFILE	SURVEYED	BY	DATE
	PLOTTED		
	NOTED		
	FILED		
	CADD FILE NAME		



MATCHLINE STA 45+00  
SEE SHEET 2 OF 4

**DRAINAGE LEGEND:**

- DRAINAGE STRUCTURE NUMBER
- STORM SEWER NUMBER
- DRAINAGE STRUCTURE ADJUSTMENT
- STORM SEWER WITH CASING PIPE
- 4" PIPE UNDERDRAIN



MATCHLINE STA 45+00  
SEE SHEET 2 OF 4

FILE NAME =	USER NAME = #USER#	DESIGNED -	REVISED -	<b>STATE OF ILLINOIS DEPARTMENT OF TRANSPORTATION</b>	<b>ST. CHARLES ROAD DRAINAGE PLAN AND PROFILE</b>	F.A.U. RTE. <b>215</b>	SECTION 05-00068-00-FP	COUNTY DUPAGE	TOTAL SHEETS 141	SHEET NO. 55	
#FILEL#	PLOT SCALE = #SCALE#	DRAWN -	REVISED -			SCALE: 1"=20'	SHEET NO. 1 OF 4 SHEETS	RIFORD ROAD RECONSTRUCTION		CONTRACT NO. 63092	
	PLOT DATE = #DATE#	CHECKED -	REVISED -			STA. 42+50.00 TO STA. 45+00.00	FED. ROAD DIST. NO. 1 [ILLINOIS] FED. AID PROJECT				
		DATE - 12/01/2009	REVISED -								