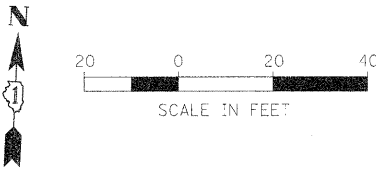
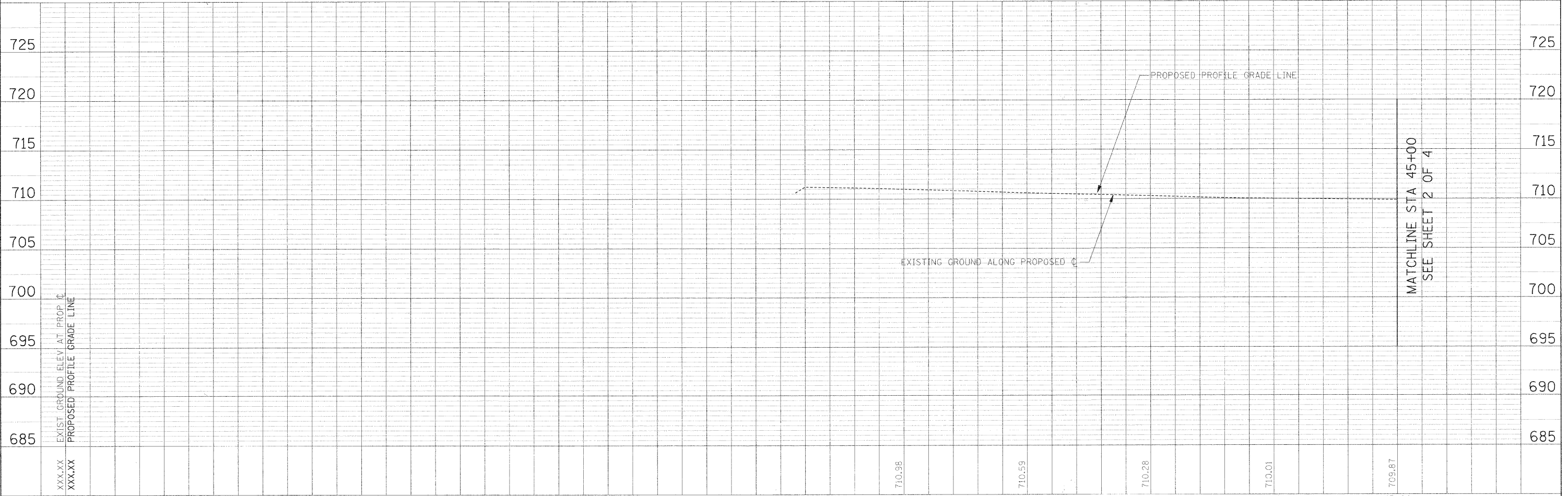
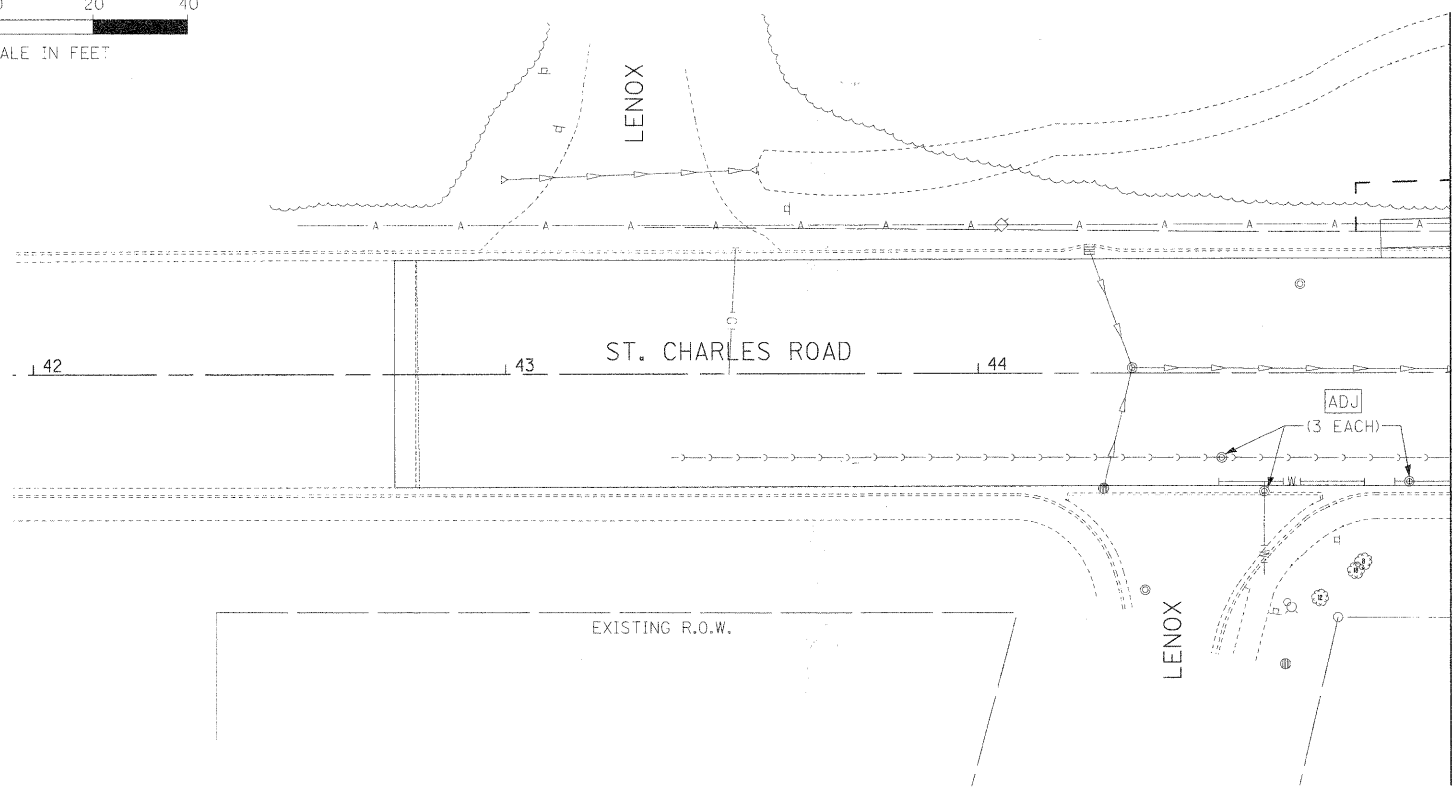


PLAN	SURVISED	DATE
	PLOTTED	
	GRADES CHECKED	
	STRUCTURE NOTATION CHKD	
	NO.	

PROFILE	SURVISED	DATE
	PLOTTED	
	GRADES CHECKED	
	STRUCTURE NOTATION CHKD	
	NO.	



UTILITY WORK ON THIS SHEET IS LIMITED TO STRUCTURE ADJUSTMENTS AND/OR RECONSTRUCTIONS.



FILE NAME =	USER NAME = %USER%	DESIGNED - MK	REVISED -	F.A.U. RTE. 211	SECTION 05-00068-00-FP	COUNTY DUPAGE	TOTAL SHEETS 141	SHEET NO. 68
%FILEL\$	PLOT SCALE = %SCALE%	DRAWN - DC	REVISED -	RIFORD ROAD RECONSTRUCTION CONTRACT NO. 63092				FED. ROAD DIST. NO. 1 ILLINOIS FED. AID PROJECT
	PLOT DATE = %DATE%	CHECKED - RLP	REVISED -	SCALE: 1"=20' SHEET NO. 1 OF 4 SHEETS STA. 42+50.00 TO STA. 45+00.00				
		DATE - 12/01/2009	REVISED -					

STATE OF ILLINOIS  
DEPARTMENT OF TRANSPORTATION

ST. CHARLES ROAD UTILITY PLAN AND PROFILE

MATCHLINE STA 45+00  
SEE SHEET 2 OF 4

MATCHLINE STA 45+00  
SEE SHEET 2 OF 4