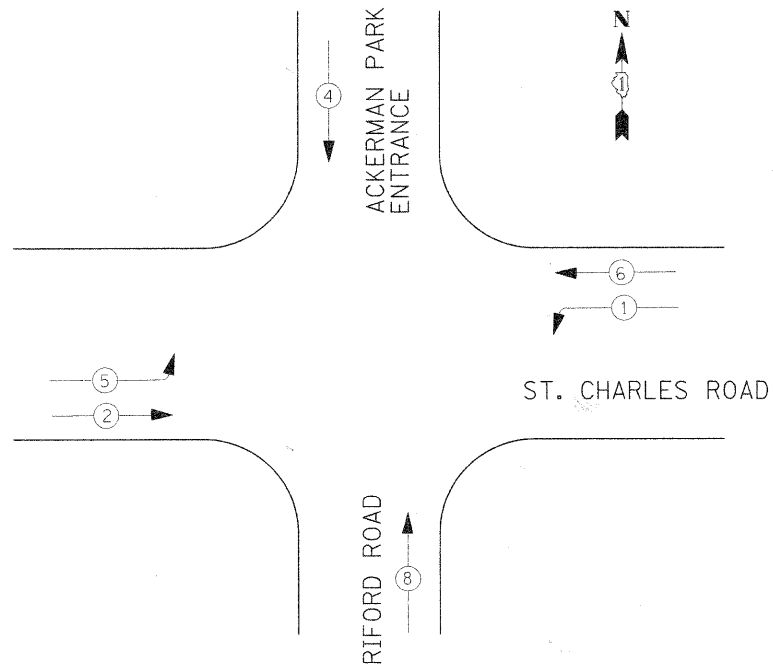


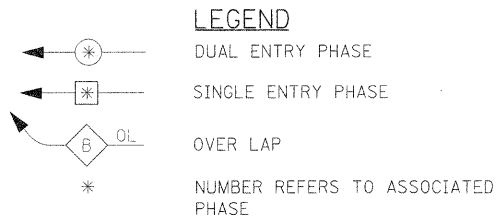
PLAN	SURVEYED	DATE
	PLOTTED	BY
	CHECKED	
	REVISIONS	
	NO.	

PROFILE	SURVEYED	DATE
	PLOTTED	BY
	CHECKED	
	REVISIONS	
	NO.	

TEMPORARY CONTROLLER SEQUENCE



TEMPORARY PHASE DESIGNATION DIAGRAM STAGES 1 AND 2

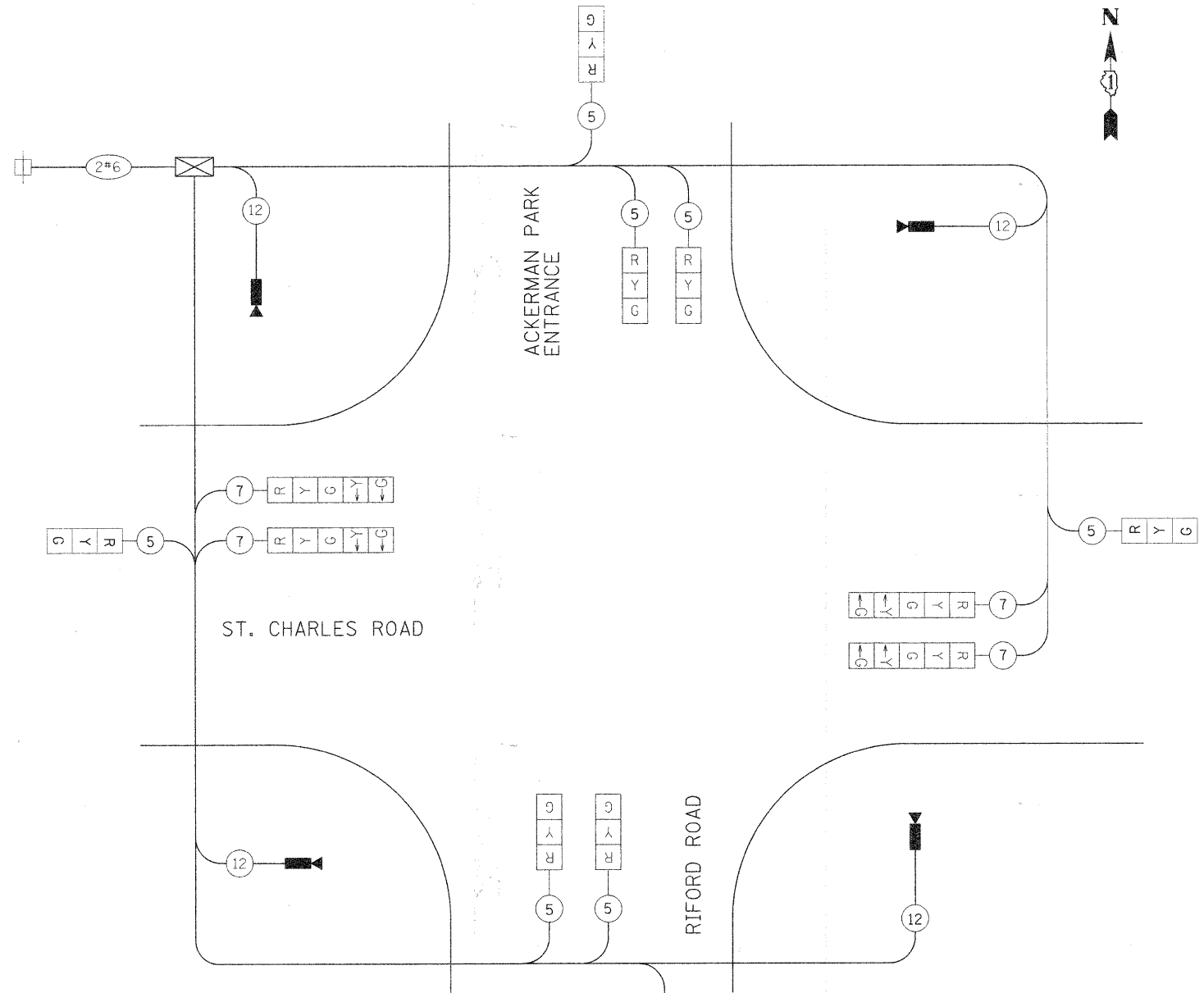


ELECTRICAL LOAD CHART

IDOT TRAFFIC SIGNAL INSTALLATION ELECTRICAL SERVICE REQUIREMENTS				TOTAL WATTAGE
TYPE	NO. LAMPS	WATTAGE	% OPERATION	
SIGNAL (RED)	12	17	0.50	102
SIGNAL (YELLOW)	12	25	0.25	75
SIGNAL (GREEN)	12	15	0.25	45
ARROW	4	12	0.10	5
CONTROLLER	1	100	1.00	100
TOTAL				327

ENERGY COSTS TO
VILLAGE OF GLEN ELLYN PUBLIC WORKS
30 S. LAMBERT ROAD
GLEN ELLYN, IL 60137

ENERGY SUPPLY CONTACT : DEB RANKIN
PHONE : (630) 691-4379
COMPANY : COM. EDISON



TEMPORARY CABLE DIAGRAM

TEMPORARY CABLE DIAGRAM LEGEND

- [R] TEMPORARY TRAFFIC SIGNAL SECTION OR PEDESTRIAN SIGNAL SECTION 12" (300mm)
- [X] TEMPORARY CONTROLLER CABINET
- [] TEMPORARY SERVICE INSTALLATION
- (5) INDICATES NUMBER OF CONDUCTORS IN CABLE. ALL CONDUCTORS TO BE NUMBER 14 AWG WIRE UNLESS OTHERWISE NOTED.
- [V] EMERGENCY VEHICLE LIGHT DETECTOR
- [B] CONFIRMATION BEACON
- [] VEHICLE DETECTOR, INDUCTION LOOP
- [] PEDESTRIAN PUSHBUTTON DETECTOR
- [] 12" (300mm) PEDESTRIAN SIGNAL SECTION
- [] MICROWAVE VEHICLE SENSOR

FILE NAME =	USER NAME = #USER#	DESIGNED - MAP	REVISED -
#FILE#		DRAWN - TMC	REVISED -
	PLOT SCALE = #SCALE#	CHECKED - DEM	REVISED -
	PLOT DATE = #DATE#	DATE - 12/01/2009	REVISED -

STATE OF ILLINOIS
DEPARTMENT OF TRANSPORTATION

TEMPORARY CABLE PLAN - RIFORD RD /ST. CHARLES RD

SCALE: N/A SHEET NO. OF SHEETS STA. TO STA.

F.A.U. RTE.	SECTION	COUNTY	TOTAL SHEETS	SHEET NO.
2995	05-00068-00-FP	DUPAGE	141	85
RIFORD ROAD RECONSTRUCTION		CONTRACT NO. 63092		
FED. ROAD DIST. NO. 1 ILLINOIS FED. AID PROJECT				