| PLAN | BY | DATE |
|---|---|---|
| SURVEYED | | |
| PLOTTED | | |
| ALIGNMENT CHECKED | | |
| P.T. OF W.A. CHECKED | | |
| PLAN PREPARED | | |
| NOTE BOOK | | |
| NO. | | |

| PROFILE | BY | DATE |
|---|---|---|
| SURVEYED | | |
| PLOTTED | | |
| GRADES CHECKED | | |
| B.M. NOTED | | |
| STRUCTURE NOTATNS CHKD | | |
| NOTE BOOK | | |
| NO. | | |

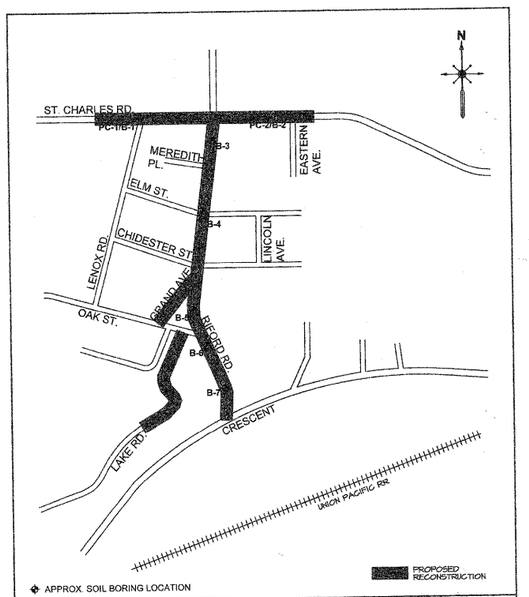


**BORING LOCATION PLAN**
Riford Road Reconstructions Project
Burns & McDonell

ECS LLC ILLINOIS

| ENGINEER | SCALE |
|---|---|
| NPW | NTS |
| DRAFTING | PROJECT NO. |
| LGM | 6834 |
| REVISIONS | SHEET |
| | FIGURE 2 |
| | DATE |
| | 10/19/07 |

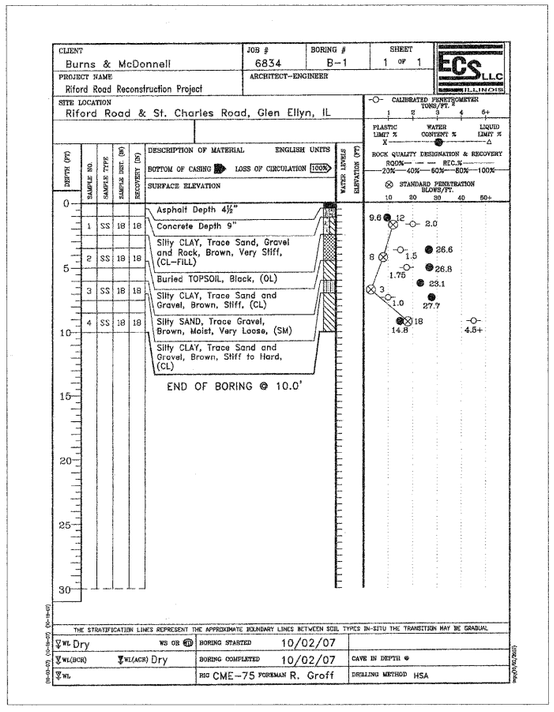


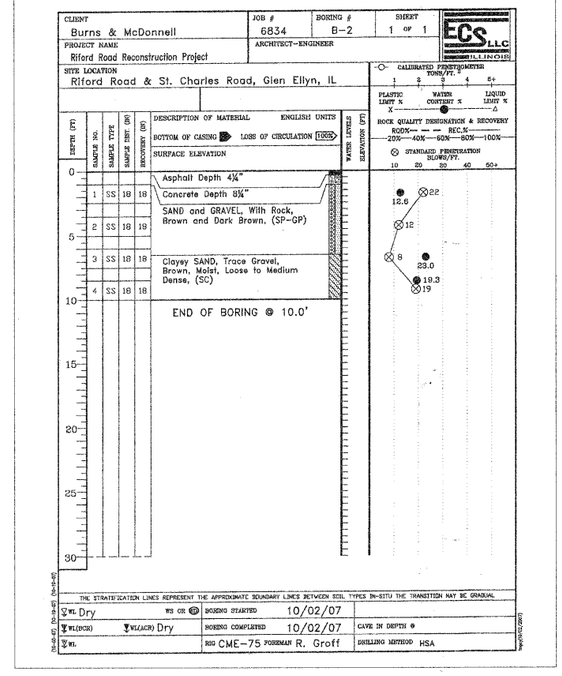


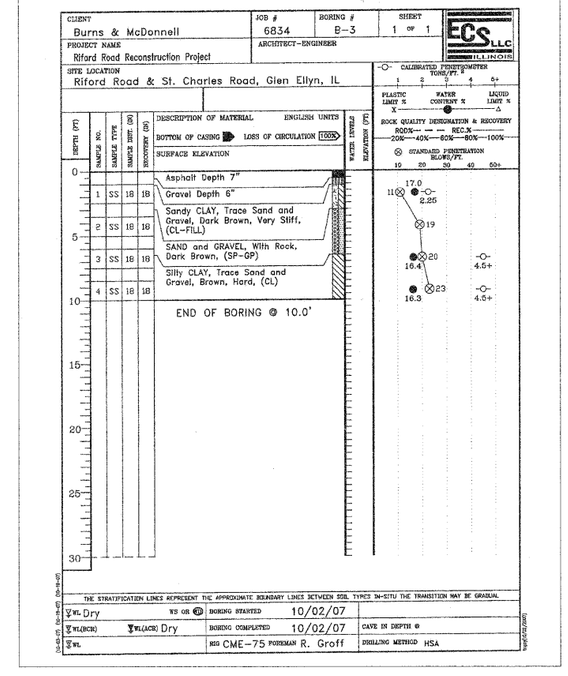


| FILE NAME = $FILEL$ | USER NAME = $USER$ | DESIGNED - | REVISED - | STATE OF ILLINOIS DEPARTMENT OF TRANSPORTATION | SOIL BORINGS — RIFORD RD /ST. CHARLES RD | F.A.U RTE. | SECTION | COUNTY | TOTAL SHEETS | SHEET NO. |
|---|---|---|---|---|---|---|---|---|---|---|
| | | DRAWN - | REVISED - | | | 2325 | 05-00068-00-FP | DUPAGE | 141 | 88 |
| | PLOT SCALE = $SCALE$ | CHECKED - | REVISED - | | | RIFORD ROAD RECONSTRUCTION | | CONTRACT NO. 63092 | | |
| | PLOT DATE = $DATE$ | DATE - 12/01/2009 | REVISED - | | SCALE: NONE / SHEET NO. 1 OF 2 SHEETS / STA. / TO STA. | FED. ROAD DIST. NO. 1 | ILLINOIS | FED. AID PROJECT | | |