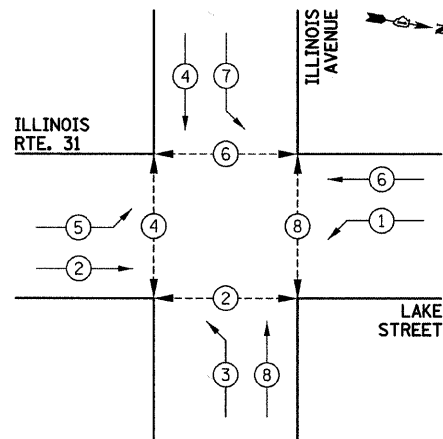


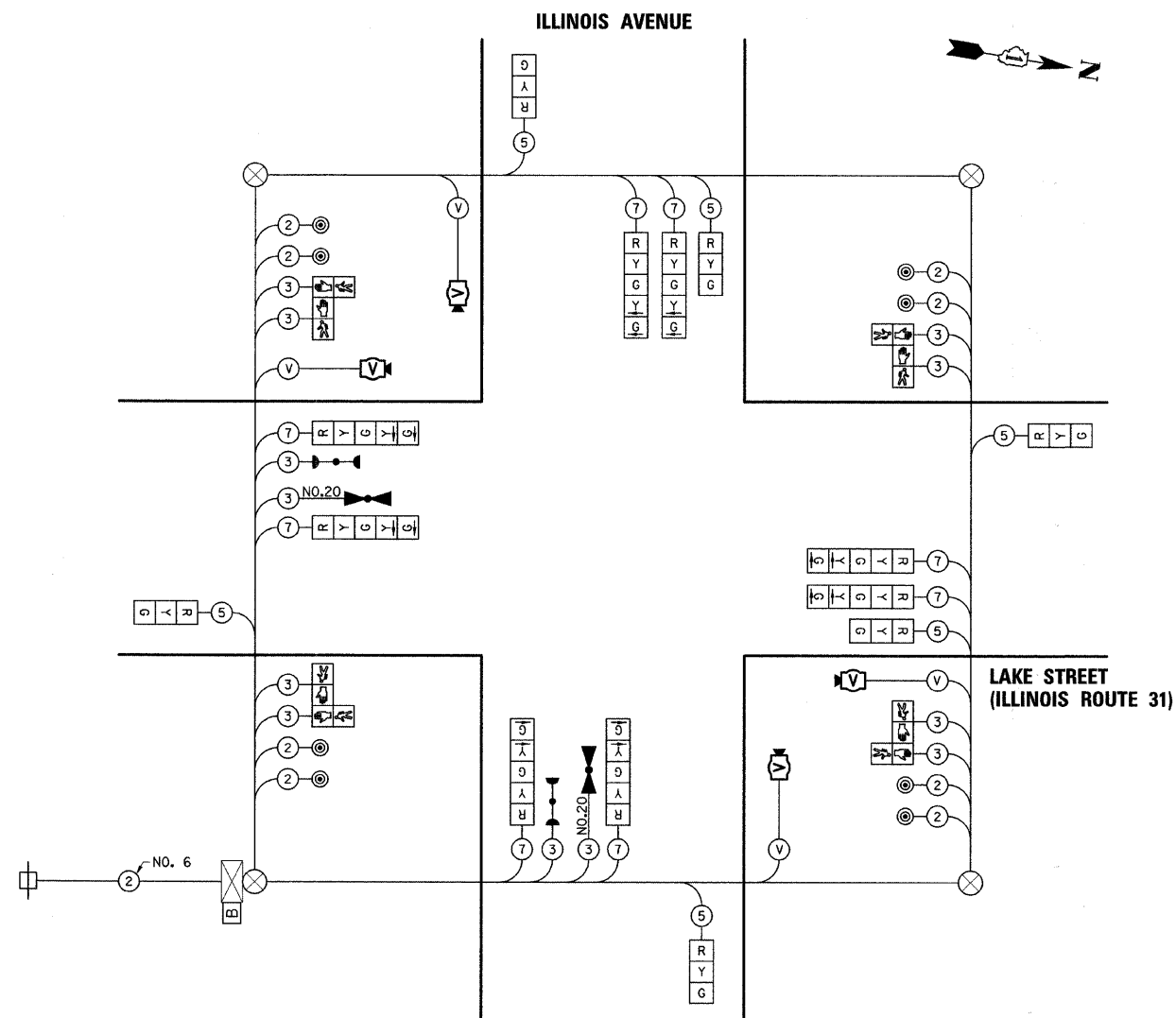
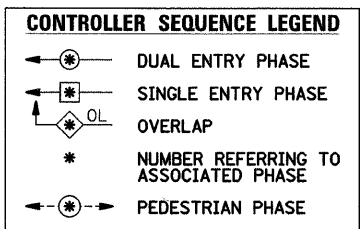
PLAN	SURVEYED	DATE
	PLOTTED	
	CHECKED	
	BY	
	NOTE BOOK	
	NO.	
	CADD FILE NAME	

PROFILE	SURVEYED	DATE
	PLOTTED	
	CHECKED	
	BY	
	NOTE BOOK	
	NO.	
	STRUCTURE NOTATIONS CHKD	

**CONTROLLER SEQUENCE**



**TEMPORARY PHASE DESIGNATION DIAGRAM**



I.D.O.T TRAFFIC SIGNAL INSTALLATION ELECTRICAL SERVICE REQUIREMENTS					TOTAL WATTAGE
TYPE	NO. LAMPS	WATTAGE		% OPERATION	
		INCAND.	LED		
SIGNAL (RED)	14		17	0.50	119
(YELLOW)	14		25	0.25	87.5
(GREEN)	14		15	0.25	52.5
ARROW	24		12	0.10	28.8
PED. SIGNAL	8		25	1.00	200
CONTROLLER	1		100	1.00	100
VIDEO SYSTEM	1		15	1.00	15
UPS	1		25	1.00	25
<b>TOTAL =</b>					<b>627.8</b>

ENERGY COSTS TO: CITY OF AURORA  
44 E. DOWNER PLACE  
AURORA, ILLINOIS 60507-2067

ENERGY SUPPLY CONTACT: MARK SCHERIBEL  
PHONE: (630) 723-2128  
COMPANY: COMMONWEALTH EDISON

FILE NAME = ...\\690.2...sig07a2...111inois.dgn

USER NAME = \_USER\_  
PLOT SCALE = #SCALE#  
PLOT DATE = 3/11/2010

DESIGNED -  
DRAWN JMR  
CHECKED JRS  
DATE -

REVISED -  
REVISED -  
REVISED -  
REVISED -

**STATE OF ILLINOIS  
DEPARTMENT OF TRANSPORTATION**

**TEMPORARY TRAFFIC SIGNAL  
CABLE PLAN AND PHASE DESIGNATION DIAGRAM  
ILLINOIS AVENUE**

SCALE: SHEET NO. OF SHEETS STA. TO STA.

F.A.J. RTE. 3902	SECTION 05-00258-00-TL	COUNTY KANE	TOTAL SHEETS 61	SHEET NO. 29
FED. ROAD DIST. NO. ILLINOIS FED. AID PROJECT			CONTRACT NO. 63251	