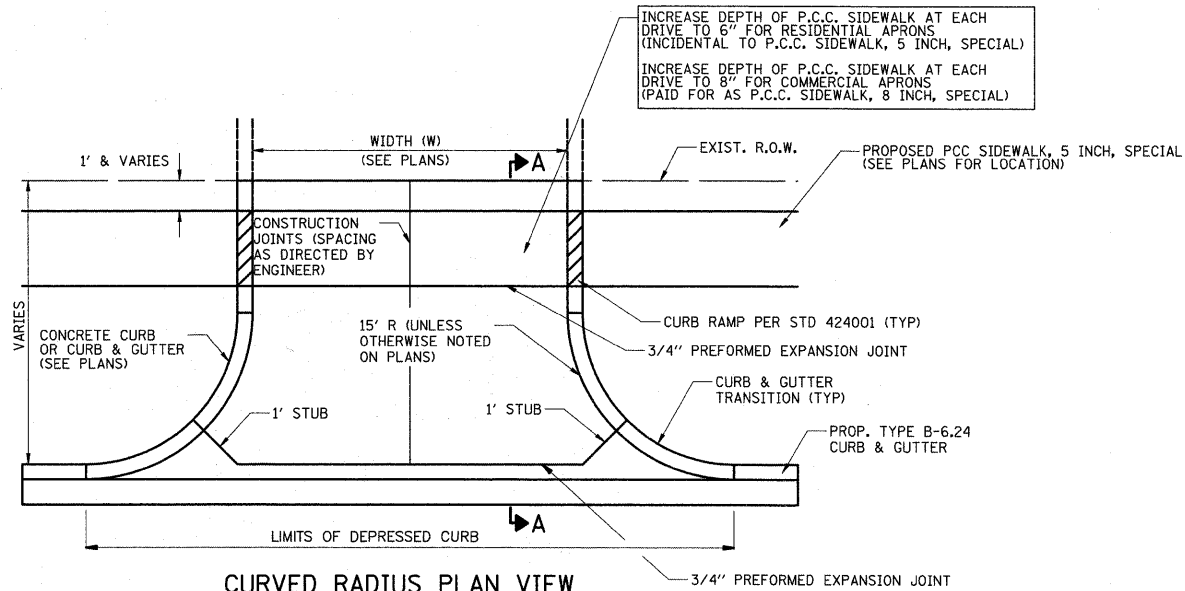
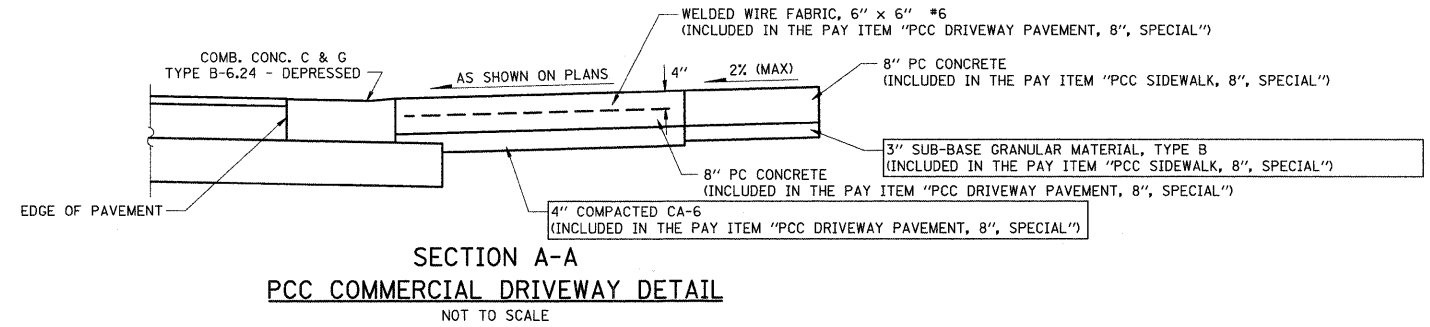


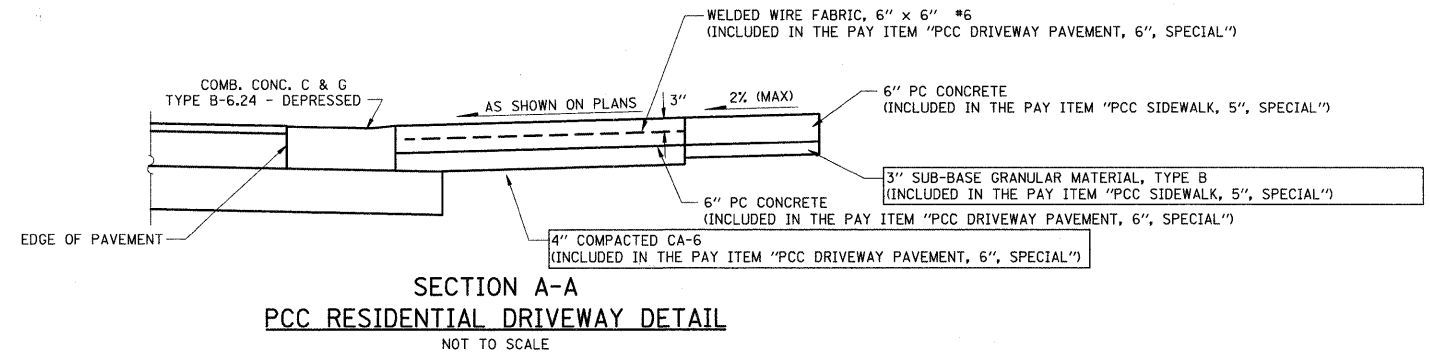
STRAIGHT TAPER PLAN VIEW



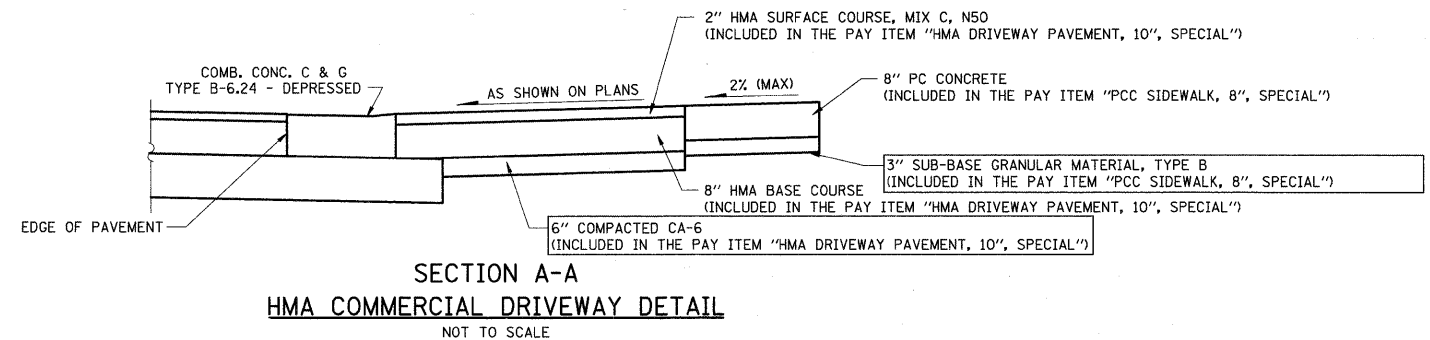
CURVED RADIUS PLAN VIEW



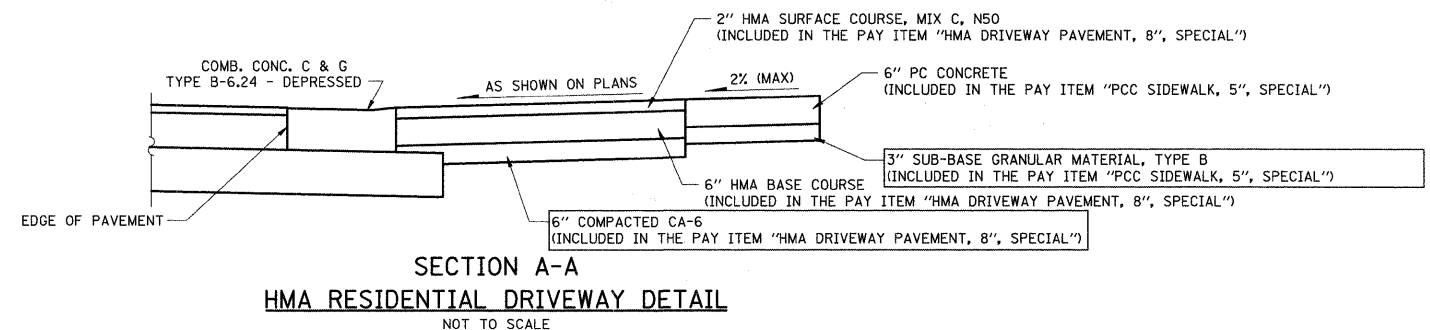
SECTION A-A  
PCC COMMERCIAL DRIVEWAY DETAIL  
NOT TO SCALE



SECTION A-A  
PCC RESIDENTIAL DRIVEWAY DETAIL  
NOT TO SCALE



SECTION A-A  
HMA COMMERCIAL DRIVEWAY DETAIL  
NOT TO SCALE



SECTION A-A  
HMA RESIDENTIAL DRIVEWAY DETAIL  
NOT TO SCALE

NOTE: FOR DRIVEWAYS THAT DO NOT PITCH OVER THE PROPOSED CURB AND GUTTER, THE CONTRACTOR SHALL ENSURE THAT THE DRIVEWAYS WILL DRAIN TO THE PROPOSED DITCH ON EITHER SIDE OF THE DRIVEWAY.

FILE NAME = J:\2275\Cad\Sheet\2275\_DET\_02.dgn

USER NAME = djc  
PLOT SCALE = 1.0000' / IN.  
PLOT DATE = 11/24/2009

DESIGNED - JAT  
DRAWN - JAT  
CHECKED - DJK  
DATE - 11-23-09

REVISED -  
REVISED -  
REVISED -  
REVISED -

STATE OF ILLINOIS  
DEPARTMENT OF TRANSPORTATION

CONSTRUCTION DETAILS

SHEET NO. 2 OF 5 SHEETS

F.A.U. RTE.	SECTION	COUNTY	TOTAL SHEETS	SHEET NO.
2743	05-00161-00-CH	COOK	112	71

CONTRACT NO. 63383

FED. ROAD DIST. NO. 1 ILLINOIS FED. AID PROJECT M-8003(543)