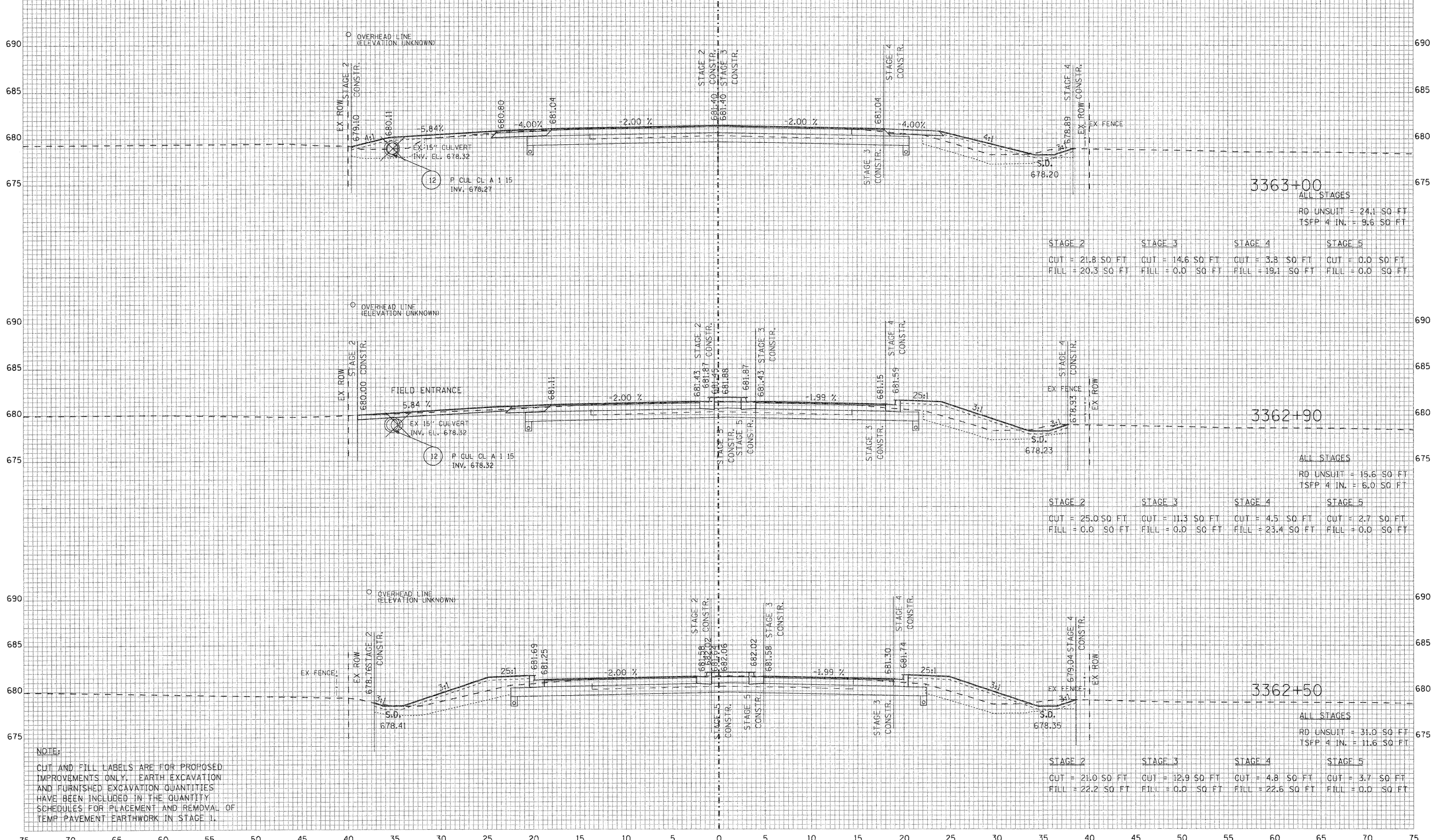


75 70 65 60 55 50 45 40 35 30 25 20 15 10 5 0 5 10 15 20 25 30 35 40 45 50 55 60 65 70 75



3363+00

ALL STAGES
RD UNSUIT = 24.1 SQ FT
TSFP 4 IN. = 9.6 SQ FT

STAGE 2	STAGE 3	STAGE 4	STAGE 5
CUT = 21.8 SQ FT FILL = 20.3 SQ FT	CUT = 14.6 SQ FT FILL = 0.0 SQ FT	CUT = 3.8 SQ FT FILL = 19.1 SQ FT	CUT = 0.0 SQ FT FILL = 0.0 SQ FT

3362+90

ALL STAGES
RD UNSUIT = 15.6 SQ FT
TSFP 4 IN. = 6.0 SQ FT

STAGE 2	STAGE 3	STAGE 4	STAGE 5
CUT = 25.0 SQ FT FILL = 0.0 SQ FT	CUT = 11.3 SQ FT FILL = 0.0 SQ FT	CUT = 4.5 SQ FT FILL = 23.4 SQ FT	CUT = 2.7 SQ FT FILL = 0.0 SQ FT

3362+50


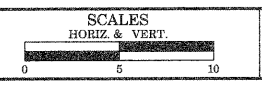
ALL STAGES
RD UNSUIT = 31.0 SQ FT
TSFP 4 IN. = 11.6 SQ FT

STAGE 2	STAGE 3	STAGE 4	STAGE 5
CUT = 21.0 SQ FT FILL = 22.2 SQ FT	CUT = 12.9 SQ FT FILL = 0.0 SQ FT	CUT = 4.8 SQ FT FILL = 22.6 SQ FT	CUT = 3.7 SQ FT FILL = 0.0 SQ FT

NOTE:
CUT AND FILL LABELS ARE FOR PROPOSED IMPROVEMENTS ONLY. EARTH EXCAVATION AND FURNISHED EXCAVATION QUANTITIES HAVE BEEN INCLUDED IN THE QUANTITY SCHEDULES FOR PLACEMENT AND REMOVAL OF TEMP PAYEMENT EARTHWORK IN STAGE 1.

LEGEND: --- EXIST. GROUND BOTTOM OF TOPSOIL STRIPPING

REVISIONS / REMARKS				
NO.	DESCRIPTION	DATE	BY	DESIGNED BY:
				JRM
				MPK/JLC
				DATE: 1/22/2010



RIVERWOODS ROAD		ROUTE	SECTION	SECTION NUMBER	SHEET	SHEETS
CROSS SECTION STA.	3362+50 TO STA. 3363+00	CH	136	04-00136-06-CH	88	107