

212 West Kinzie Street, 3rd Floor  
Chicago, Illinois 60654  
P. 312.467.5445  
info@melakotagroup.com

**LAKOTA**  
THE LAKOTA GROUP, INC

225 W. OHIO ST., FOURTH FL.  
CHICAGO, IL 60654  
(312)467-0123

**TERRA**  
ENGINEERING LTD.

FIELD ENGINEER: MARILYN SOLOMON (847) 705-4407

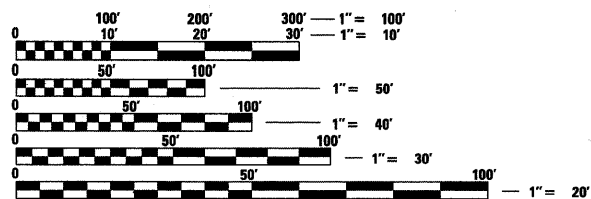


FOR INDEX OF SHEETS, SEE SHEET NO. 2  
LIST OF STATE STANDARDS LOCATED ON  
SHEET NO. 2

IMPROVEMENTS LOCATED WITHIN  
VILLAGE OF OAK PARK, CITY OF  
BERWYN AND TOWN OF CICERO

**TRAFFIC DATA**

ADT = 22,400 VPD (2006)  
POSTED SPEED = 30 MPH  
DESIGN SPEED = 30 MPH  
ROADWAY DESIGNATION = URBAN, PRINCIPAL ARTERIAL



FULL SIZE PLANS HAVE BEEN PREPARED USING STANDARD  
ENGINEERING SCALES. REDUCED SIZED PLANS WILL NOT  
CONFORM TO STANDARD SCALES. IN MAKING MEASUREMENTS  
ON REDUCED PLANS, THE ABOVE SCALES MAY BE USED.

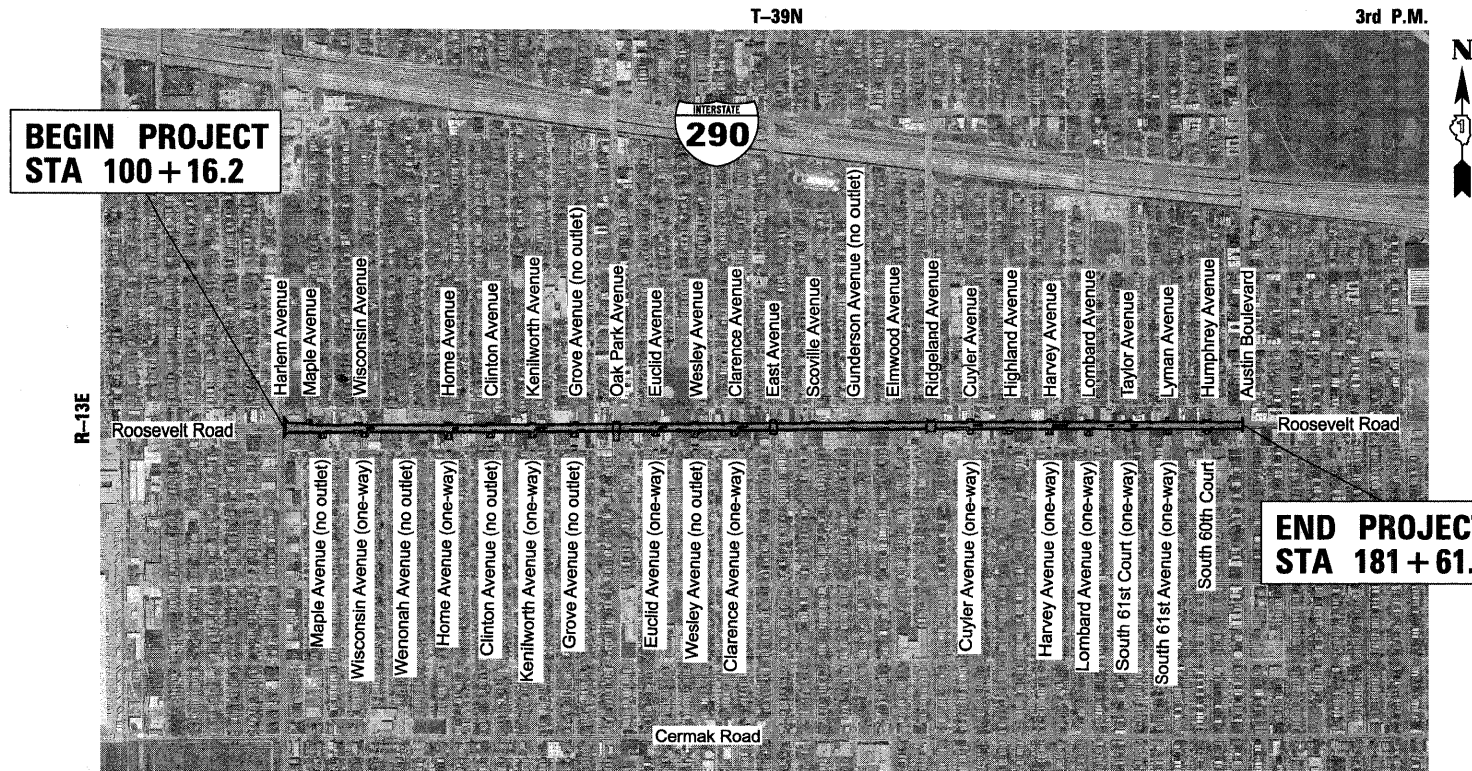
J.U.L.I.E.  
JOINT UTILITY LOCATION INFORMATION FOR EXCAVATION  
1-800-892-0123  
OR 811

CONTRACT NO. 63432

STATE OF ILLINOIS  
DEPARTMENT OF TRANSPORTATION  
DIVISION OF HIGHWAYS


**PLANS FOR PROPOSED  
FEDERAL AID HIGHWAY**

FAP ROUTE 347 ROOSEVELT ROAD (IL RTE 38)  
HARLEM AVENUE TO AUSTIN BOULEVARD  
RESURFACING AND STREETScape IMPROVEMENTS  
SECTION 09-00248-00-RS  
PROJECT NO. TE-00D1(818)  
JOB NO. C-91-439-10  
VILLAGE OF OAK PARK  
COOK COUNTY



**PROJECT LOCATION MAP**  
N.T.S.

OAK PARK, BERWYN, AND CICERO TOWNSHIP  
GROSS LENGTH = 8,145 FT. = 1.543 MILE  
NET LENGTH = 8,145 FT. = 1.543 MILE



F.A.P. RTE.	SECTION	COUNTY	TOTAL SHEETS	SHEET NO.
347	09-00248-00-RS	COOK	274	1
FED. ROAD DIST. 1		ILLINOIS	CONTRACT NO. 63432	



STATE OF ILLINOIS  
DEPARTMENT OF TRANSPORTATION  
DIVISION OF HIGHWAYS

APPROVED *[Signature]* 2010  
OAK PARK VILLAGE ENGINEER

PASSED *[Signature]* FEBRUARY 16, 2010  
DISTRICT ONE ENGINEER OF LOCAL ROADS AND STREETS

RELEASED FOR BID  
BASED ON *[Signature]* FEBRUARY 16, 2010  
LIMITED REVIEW  
DEPUTY DIRECTOR OF HIGHWAYS, REGION ONE ENGINEER

**PRINTED BY THE AUTHORITY  
OF THE STATE OF ILLINOIS**