


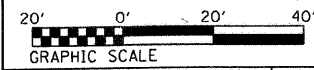
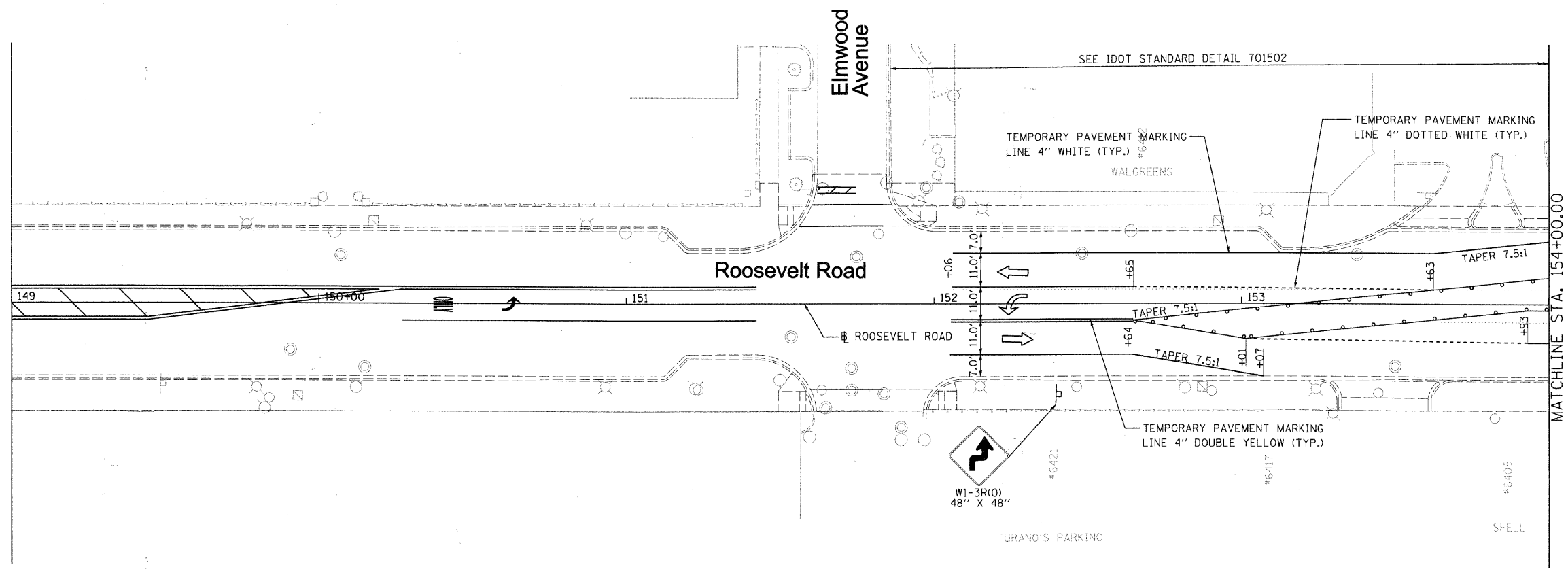


LEGEND	
	AREA UNDER CONSTRUCTION
	TEMPORARY DRUM WITH WARNING LIGHT
	TRAFFIC FLOW DIRECTION



FILE NAME = DIRTE38-shr-staging36.dgn	USER NAME = IDOT	DESIGNED - MD	REVISED -	STATE OF ILLINOIS DEPARTMENT OF TRANSPORTATION	MAINTENANCE OF TRAFFIC PLAN - STAGE 3B		F.A.P. RTE. 347	SECTION 09-00248-00-RS	COUNTY COOK	TOTAL SHEETS 274	SHEET NO. 56
PLOT SCALE = 20.0000' / IN.	CHECKED - JB	REVISED -	REVISED -		SCALE: 1" = 20'	SHEET NO. 5 OF 12 SHEETS	STA. 149+00.00 TO STA. 154+00.00	CONTRACT NO. 63432		ILLINOIS FED. AID PROJECT	
PLOT DATE = 3/11/2010	DATE -	REVISED -	REVISED -								