





**LEGEND**

-  AREA UNDER CONSTRUCTION
-  TEMPORARY DRUM WITH WARNING LIGHT
-  TRAFFIC FLOW DIRECTION



FILE NAME = DIRTE3B-shr-staging43.dgn

USER NAME = 100T  
 PLOT SCALE = 20.0000' / 1" IN.  
 PLOT DATE = 3/11/2010

DESIGNED - MD  
 DRAWN - LF  
 CHECKED - JB  
 DATE -

REVISED -  
 REVISED -  
 REVISED -  
 REVISED -

**STATE OF ILLINOIS  
 DEPARTMENT OF TRANSPORTATION**

**MAINTENANCE OF TRAFFIC  
 PLAN - STAGE 3C**

SCALE: 1" = 20' SHEET NO. 12 OF 12 SHEETS STA. 177+00.00 TO STA. 181+85.77

F.A.P. RTE.	SECTION	COUNTY	TOTAL SHEETS	SHEET NO.
347	09-00248-00-RS	COOK	274	63
				CONTRACT NO. 63432
ILLINOIS FED. AID PROJECT				