
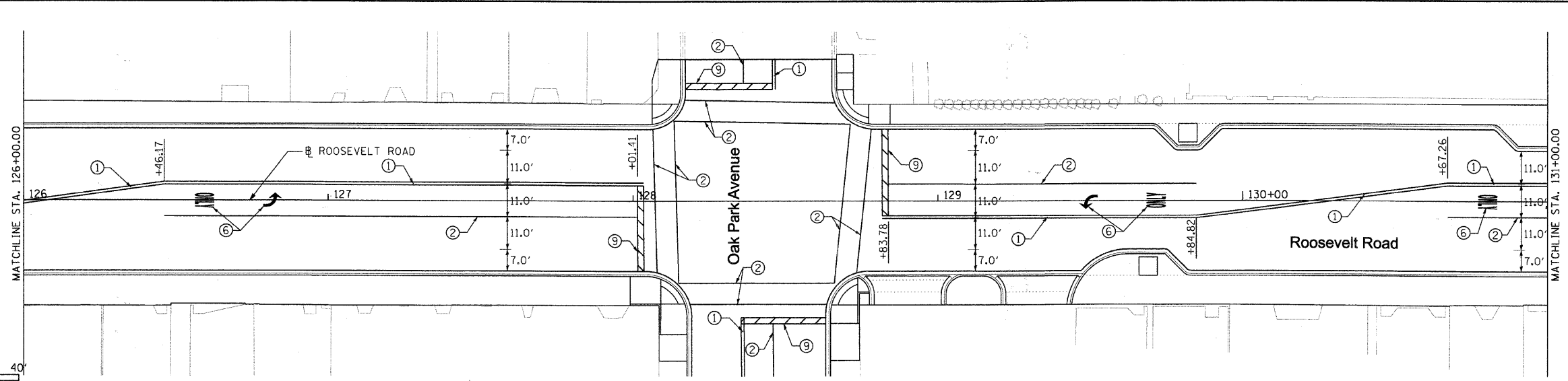
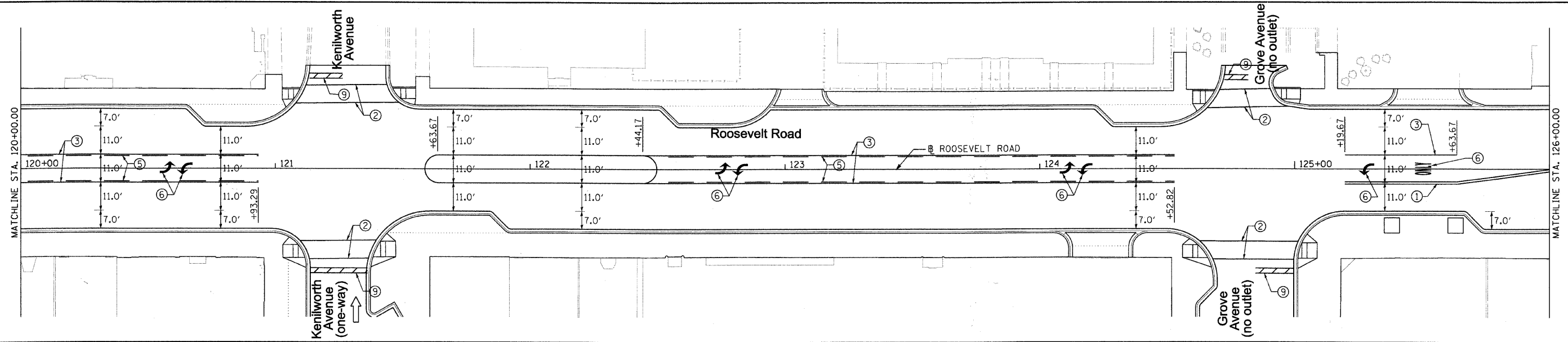
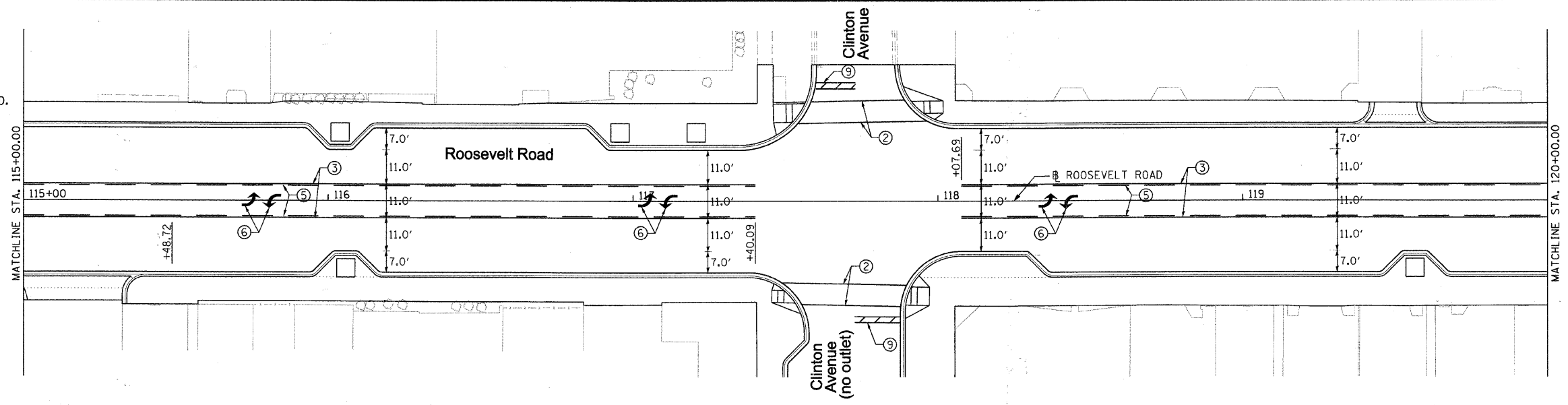


SEE SHEET #153 FOR LEGEND.



FILE NAME = DIRTE38-shr.pmk#2.dgn  
 USER NAME = 1001  
 PLOT SCALE = 20.0000 "/>

DESIGNED - BB  
 DRAWN - TM  
 CHECKED - JB  
 DATE

REVISED -  
 REVISED -  
 REVISED -  
 REVISED -

**STATE OF ILLINOIS  
 DEPARTMENT OF TRANSPORTATION**

**PAVEMENT MARKING PLAN**

SCALE: 1" = 20' SHEET NO. 2 OF 5 SHEETS STA. 115+00.00 TO STA. 131+00.00

F.A.P. RTE.	SECTION	COUNTY	TOTAL SHEETS	SHEET NO.
347	09-00248-00-RS	COOK	274	154
				CONTRACT NO. 63432
ILLINOIS FED. AID PROJECT				