




R1-1
30" X 30"

1



R2-1
30" X 36"

2



R3-2
36" X 36"

3



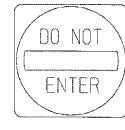
R3-4
36" X 36"

4



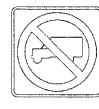
R3-9B
24" X 36"

5



R5-1
36" X 36"

6



R5-2
36" X 36"

7



R6-2L
24" X 30"

8



R6-2R
24" X 30"

9



R7-1
12" X 18"

10



R7-2
12" X 18"

11



R7-6
12" X 18"

12



R7-10B
12" X 18"

13



R7-201
12" X 6"

14



30" X 30"

15



R7-203
18" X 24"

16



24" X 36"

17



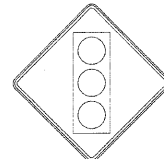
R10-7
24" X 30"

18



R10-19
24" X 18"

19



W3-3
30" X 30"

20



W14-2
30" X 30"

21



M4-6
6" X 12"

22



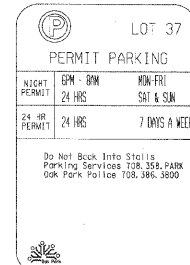
18" X 24"

23



18" X 24"

24




24" X 36"

25



24" X 27"

26




24" X 36"

27



12" X 18"

28



12" X 18"

29



12" X 18"

30



12" X 18"

31



12" X 18"

32



12" X 18"

33



12" X 18"

34



12" X 18"

35



12" X 18"

36



12" X 18"

37



12" X 18"

38



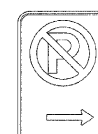
12" X 18"

39



12" X 18"

40



12" X 18"

41



12" X 18"

42



12" X 18"

43



12" X 18"

44



12" X 18"

45



12" X 18"

46



12" X 18"

47



12" X 18"

48



12" X 18"

49



12" X 18"

50



12" X 18"

51



12" X 30"

52



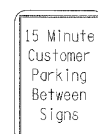
12" X 18"

53



12" X 18"

54



12" X 18"

55



12" X 18"

56



12" X 18"

57



12" X 18"

58



12" X 18"

59



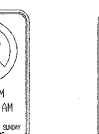
12" X 18"

60



12" X 18"

61



12" X 18"

62



12" X 18"

63



12" X 18"

64



24" X 30"

65

FILE NAME = DIRTE38-ahs-sign@ludgn

USER NAME = IDOT

PLOT SCALE = 20.0000 "/ IN.
PLOT DATE = 3/11/2010

DESIGNED - BB
DRAWN - TM

CHECKED - JB
DATE -

REVISED -
REVISED -

REVISED -
REVISED -

STATE OF ILLINOIS
DEPARTMENT OF TRANSPORTATION

SIGNING PLAN

SCALE: N.T.S.

SHEET NO. 1 OF 8 SHEETS

STA.

TO STA.

F.A. RTE. 347

SECTION 09-00248-00-RS

COUNTY COOK

TOTAL SHEETS 274
SHEET NO. 158

CONTRACT NO. 63432

ILLINOIS FED. AID PROJECT