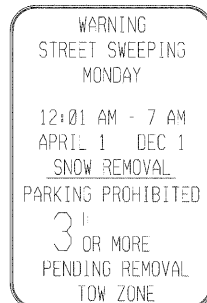




12" X 18"
66



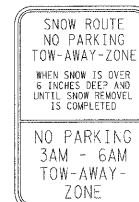
24" X 30"
67



30" X 36"
68



24" X 30"
69



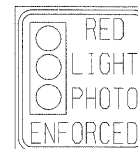
24" X 30"
70



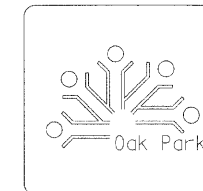
18" X 24"
71



18" X 24"
72



24" X 24"
73



30" X 30"
74



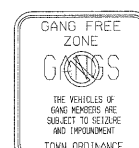
18" X 24"
75



18" X 12"
76



18" X 24"
77



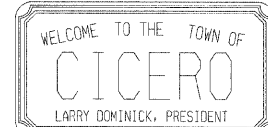
18" X 18"
78



18" X 18"
79




18" X 18"
80



30" X 18"
81




18" X 18"
82



24" X 30"
83



18" X 18"
84



24" X 30"
85



30" X 30"
86



18" X 6"
87



30" X 30"
88



18" X 6"
89



18" X 6"
90

FILE NAME = DIRTE38-shr-sig-02.dgn	USER NAME = IDOT	DESIGNED - BB	REVISED -	STATE OF ILLINOIS DEPARTMENT OF TRANSPORTATION	SIGNING PLAN		F.A. RTE. 347	SECTION 09-00248-00-RS	COUNTY COOK	TOTAL SHEETS 274	SHEET NO. 159
	PLOT SCALE = 20:0000" = 1" IN.	DRAWN - TM	REVISED -		SCALE: N.T.S.	SHEET NO. 2 OF 8 SHEETS	STA. TO STA.	CONTRACT NO. 63432		ILLINOIS FED. AID PROJECT	
	PLOT DATE = 3/11/2010	CHECKED - JB	REVISED -								
		DATE -	REVISED -								