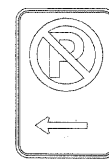




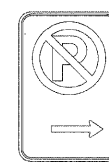
12' X 18'
91



12' X 18'
92



12' X 18'
93



12' X 18'
94

HOME AVE

7' X 18'
95

KENTWORTH AVE

7' X 24'
96

ROOSEVELT RD

7' X 24'
97

EUCLID AVE

7' X 21'
98

WESLEY AVE

7' X 21'
99

CLARENCE AVE

7' X 24'
100

SCOVILLE AVE

7' X 24'
101

CUYLER AVE

7' X 18'
102

HIGHLAND AVE

7' X 24'
103

HARVEY AVE

7' X 21'
104

LOMBARD AVE

7' X 24'
105

TAYLOR AVE

7' X 21'
106

LYMAN AVE

7' X 18'
107

HUMPHREY AVE

7' X 24'
108

60TH CT

7' X 18'
109

61ST AVE

7' X 18'
110

61ST CT

7' X 18'
111

CLINTON AVE

7' X 21'
112

WISCONSIN AVE

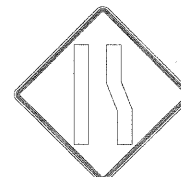
7' X 24'
113

CUNDERSON AVE

7' X 24'
114

MAPLE AVE

7' X 18'
115



36' X 36'
116



36' X 36'
117

WENONAH AVE

7' X 21'
118

GROVE AVE

7' X 18'
119

ELMWOOD AVE

7' X 21'
120



18' X 24'
121

7' X 6' 6"

12' X 6'
122

FILE NAME = DIRTE38-shu-sign03.dgn

USER NAME = IDOT
PLOT SCALE = 20.0000 "/ IN.
PLOT DATE = 3/11/2010

DESIGNED - BB
DRAWN - TM
CHECKED - JB
DATE -

REVISED -
REVISED -
REVISED -
REVISED -

STATE OF ILLINOIS
DEPARTMENT OF TRANSPORTATION

SIGNING PLAN

SCALE: N.T.S. SHEET NO. 3 OF 8 SHEETS STA. TO STA.

F.A. RTE.	SECTION	COUNTY	TOTAL SHEETS	SHEET NO.
347	09-00248-00-RS	COOK	274	160
				CONTRACT NO. 63432
ILLINOIS FED. AID PROJECT				