NE CORNER OF HARLEM AVENUE AND ROOSEVELT RD

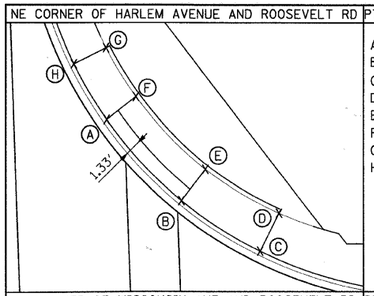

PT.	OFFSET	STA.	ELEV.
A	64.57'(LT)	100+27.97	39.70
B	53.93'(LT)	100+37.84	39.89
C	47.19'(LT)	100+48.87	40.77
D	53.06'(LT)	100+51.83	40.89
E	58.78'(LT)	100+26.58	39.96
F	68.85'(LT)	100+17.19	39.74
G	75.95'(LT)	100+13.76	40.40
H	73.52'(LT)	100+23.01	40.28

NW CORNER OF MAPLE AVENUE AND ROOSEVELT RD

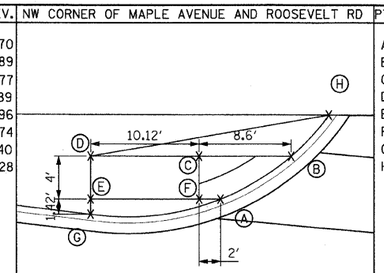

PT.	OFFSET	STA.	ELEV.
A	38.47'(LT)	101+95.56	39.82
B	42.42'(LT)	102+02.77	39.66
C	42.47'(LT)	101+93.59	39.99
D	42.57'(LT)	101+83.49	40.70
E	38.57'(LT)	101+83.44	40.64
F	38.49'(LT)	101+93.56	39.99
G	37.15'(LT)	101+83.43	40.62
H	46.18'(LT)	102+05.74	40.26

NE CORNER OF MAPLE AVENUE AND ROOSEVELT RD

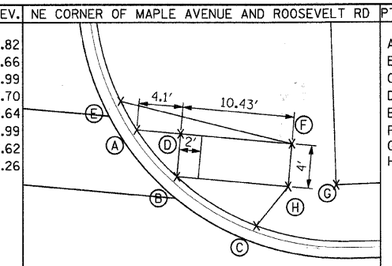

PT.	OFFSET	STA.	ELEV.
A	37.69'(LT)	102+42.57	40.08
B	33.23'(LT)	102+46.13	40.03
C	28.44'(LT)	102+53.41	40.59
D	37.20'(LT)	102+45.77	40.10
E	40.33'(LT)	102+41.11	40.24
F	35.97'(LT)	102+56.15	40.62
G	31.96'(LT)	102+60.24	40.62
H	32.00'(LT)	102+55.77	(40.70)

NW CORNER OF WISCONSIN AVE AND ROOSEVELT RD

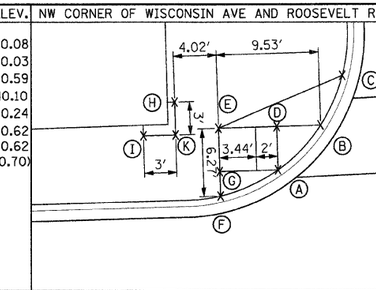

PT.	OFFSET	STA.	ELEV.
A	27.67'(LT)	106+30.67	39.27
B	31.67'(LT)	106+34.76	39.21
C	36.17'(LT)	106+36.92	39.60
D	31.67'(LT)	106+30.69	39.35
E	31.67'(LT)	106+25.23	39.80
F	25.40'(LT)	106+25.23	39.70
G	27.67'(LT)	106+25.24	39.72
H	34.17'(LT)	106+21.22	(39.95)
I	31.17'(LT)	106+18.22	(39.95)
K	31.17'(LT)	106+21.22	39.83

NE CORNER OF WISCONSIN AVE AND ROOSEVELT RD

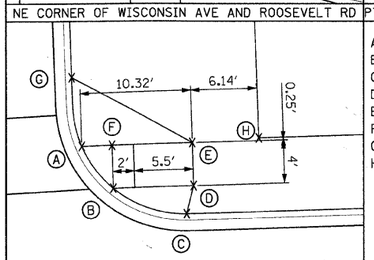

PT.	OFFSET	STA.	ELEV.
A	31.67'(LT)	106+69.71	39.05
B	27.67'(LT)	106+72.52	39.10
C	25.08'(LT)	106+79.30	39.62
D	27.67'(LT)	106+80.03	39.64
E	31.67'(LT)	106+80.03	39.68
F	31.39'(LT)	106+72.53	39.16
G	38.12'(LT)	106+68.96	39.46
H	31.92'(LT)	106+86.24	(39.78)

NW CORNER OF HOME AVENUE AND ROOSEVELT RD

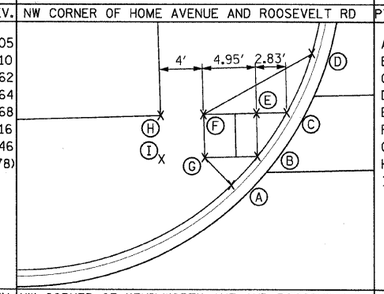

PT.	OFFSET	STA.	ELEV.
A	25.43'(LT)	113+89.83	39.46
B	28.03'(LT)	113+92.36	39.17
C	32.01'(LT)	113+95.21	39.15
D	37.46'(LT)	113+97.70	39.58
E	32.03'(LT)	113+92.38	39.25
F	32.08'(LT)	113+87.47	39.66
G	28.08'(LT)	113+87.44	39.58
H	32.08'(LT)	113+83.43	39.69
I	28.08'(LT)	113+83.44	39.61

NE CORNER OF HOME AVENUE AND ROOSEVELT RD

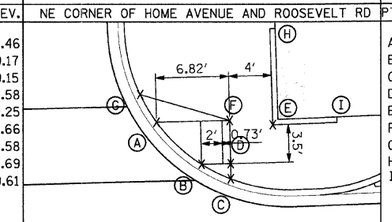

PT.	OFFSET	STA.	ELEV.
A	31.74'(LT)	114+37.10	39.04
B	27.71'(LT)	114+41.18	39.12
C	26.26'(LT)	114+43.89	39.32
D	26.26'(LT)	114+43.89	39.34
E	31.17'(LT)	114+47.93	39.52
F	31.70'(LT)	114+43.93	39.42
G	34.36'(LT)	114+35.65	39.37
H	40.17'(LT)	114+47.93	(39.89)
I	31.17'(LT)	114+53.93	(39.75)

NW CORNER OF CLINTON AVENUE AND ROOSEVELT RD

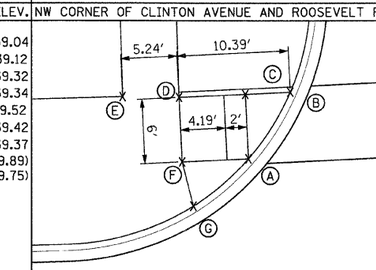

PT.	OFFSET	STA.	ELEV.
A	25.56'(LT)	117+52.31	38.66
B	31.64'(LT)	117+56.39	38.58
C	31.56'(LT)	117+52.19	38.74
D	31.44'(LT)	117+46.00	39.25
E	31.67'(LT)	117+40.75	39.29
F	25.44'(LT)	117+46.12	39.13
G	21.33'(LT)	117+47.05	39.19

NE CORNER OF CLINTON AVENUE AND ROOSEVELT RD

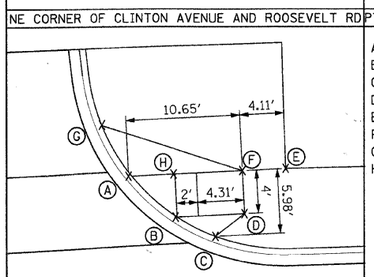

PT.	OFFSET	STA.	ELEV.
A	32.29'(LT)	117+91.06	38.76
B	28.37'(LT)	117+95.35	38.86
C	26.46'(LT)	117+98.99	39.08
D	28.50'(LT)	118+01.79	39.09
E	32.57'(LT)	118+05.79	(39.19)
F	32.50'(LT)	118+01.71	39.11
G	37.12'(LT)	117+88.71	39.05
H	32.28'(LT)	117+95.40	38.92

NW CORNER OF KENILWORTH AVE AND ROOSEVELT RD

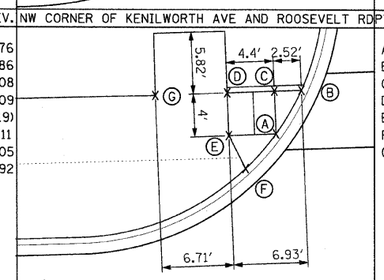

PT.	OFFSET	STA.	ELEV.
A	27.21'(LT)	121+07.15	38.80
B	31.23'(LT)	121+09.65	38.71
C	31.21'(LT)	121+07.12	38.79
D	31.18'(LT)	121+02.72	39.16
E	27.18'(LT)	121+02.75	39.16
F	24.05'(LT)	121+04.46	39.20
G	31.13'(LT)	120+96.00	(39.30)

NE CORNER OF KENILWORTH AVE AND ROOSEVELT RD

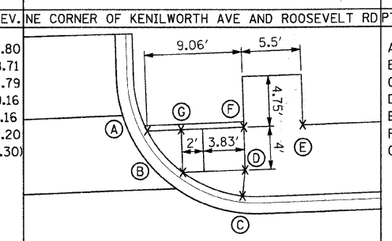

PT.	OFFSET	STA.	ELEV.
A	31.52'(LT)	121+46.07	38.67
B	27.55'(LT)	121+49.26	38.75
C	25.19'(LT)	121+54.78	39.08
D	27.59'(LT)	121+55.10	39.10
E	31.64'(LT)	121+60.59	39.18
F	31.59'(LT)	121+55.10	39.10
G	31.55'(LT)	121+53.93	38.75

NW CORNER OF GROVE AVENUE AND ROOSEVELT RD

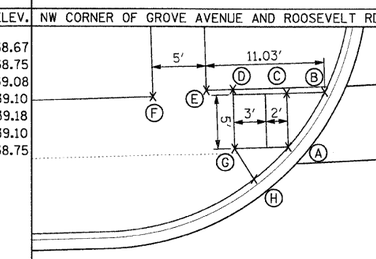

PT.	OFFSET	STA.	ELEV.
A	25.54'(LT)	124+65.02	38.27
B	30.54'(LT)	124+68.58	38.22
C	30.54'(LT)	124+65.02	38.27
D	30.54'(LT)	124+60.02	38.52
E	31.04'(LT)	124+57.55	38.55
F	30.54'(LT)	124+52.54	38.60
G	25.54'(LT)	124+60.02	38.52
H	22.61'(LT)	124+61.72	38.60

NE CORNER OF GROVE AVENUE AND ROOSEVELT RD

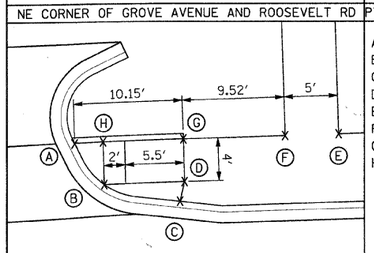

PT.	OFFSET	STA.	ELEV.
A	31.42'(LT)	124+92.18	38.28
B	27.42'(LT)	124+94.83	38.38
C	25.62'(LT)	125+01.86	38.85
D	27.42'(LT)	125+02.33	38.85
E	31.43'(LT)	125+16.86	(38.98)
F	31.44'(LT)	125+11.86	38.92
G	31.92'(LT)	125+02.33	38.90
H	31.42'(LT)	124+94.83	38.38

NW CORNER OF OAK PARK AVE AND ROOSEVELT RD

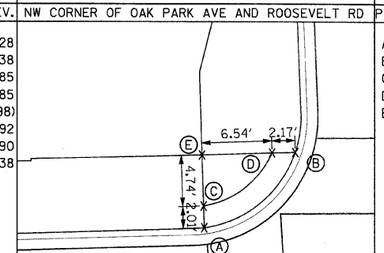

PT.	OFFSET	STA.	ELEV.
A	25.14'(LT)	128+06.28	38.78
B	31.89'(LT)	128+14.98	38.78
C	27.15'(LT)	128+06.28	38.81
D	31.89'(LT)	128+12.82	38.82
E	31.89'(LT)	128+06.28	(38.92)

NE CORNER OF OAK PARK AVE AND ROOSEVELT RD

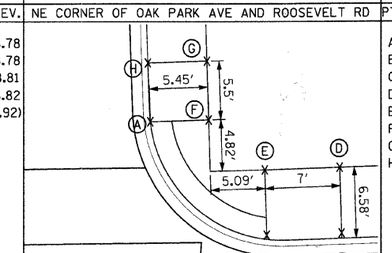

PT.	OFFSET	STA.	ELEV.
A	36.48'(LT)	128+66.79	38.17
B	25.22'(LT)	128+77.36	38.41
C	25.08'(LT)	128+84.35	38.76
D	31.67'(LT)	128+84.35	38.79
E	31.67'(LT)	128+77.37	38.50
F	36.48'(LT)	128+72.27	38.25
G	48.03'(LT)	128+72.28	38.63
H	41.98'(LT)	128+66.75	38.52

NW CORNER OF EUCLID AVENUE AND ROOSEVELT RD

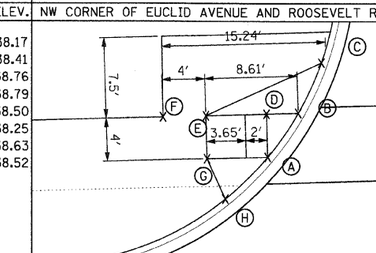

PT.	OFFSET	STA.	ELEV.
A	27.67'(LT)	131+53.40	37.87
B	31.67'(LT)	131+55.01	37.77
C	36.32'(LT)	131+53.77	38.15
D	31.67'(LT)	131+48.52	37.88
E	31.67'(LT)	131+42.86	38.32
F	33.52'(LT)	131+38.89	38.40
G	27.67'(LT)	131+42.86	38.32
H	23.89'(LT)	131+44.45	38.35

NE CORNER OF EUCLID AVENUE AND ROOSEVELT RD

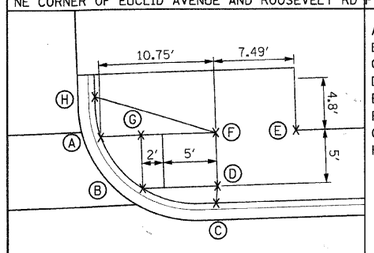

PT.	OFFSET	STA.	ELEV.
A	31.67'(LT)	131+85.61	38.03
B	26.67'(LT)	131+89.37	38.10
C	25.08'(LT)	131+96.37	38.60
D	26.67'(LT)	131+89.37	38.63
E	31.67'(LT)	132+03.86	38.73
F	31.67'(LT)	131+96.39	38.63
G	31.67'(LT)	131+89.47	38.10
H	35.39(LT)	131+85.17	38.25

NW CORNER OF WESLEY AVENUE AND ROOSEVELT RD

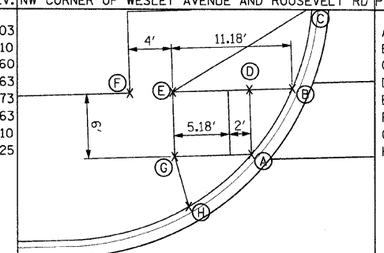

PT.	OFFSET	STA.	ELEV.
A	25.66'(LT)	134+83.29	38.42
B	31.67'(LT)	134+87.30	38.30
C	39.40'(LT)	134+89.36	38.51
D	31.67'(LT)	134+83.29	38.42
E	31.67'(LT)	134+76.11	38.98
F	31.67'(LT)	134+72.11	39.06
G	25.67'(LT)	134+76.11	38.90
H	20.96'(LT)	134+77.28	38.86

NOTES:

1. REFER TO THE GRADING PLAN FOR INFORMATION REGARDING TRANSITIONING TO EXISTING OR PROPOSED SIDEWALK.
2. GRADES SHOWN ARE SIDEWALK GRADES. REFER TO GRADING PLAN FOR CURB AND GUTTER ELEVATIONS.

N

FILE NAME = DIRTE38-sht-details05.dgn	USER NAME = IDOT	DESIGNED - BB	REVISED -
		DRAWN - RP	REVISED -
	PLOT SCALE =	CHECKED - JB	REVISED -
	PLOT DATE = 3/11/2010	DATE -	REVISED -

STATE OF ILLINOIS
DEPARTMENT OF TRANSPORTATION

PROJECT SPECIFIC DETAILS
ADA DETAILED CURB RAMP DESIGN DRAWINGS

SCALE: NTS | SHEET NO. OF SHEETS | STA. TO STA.

F.A.P. RTE.	SECTION	COUNTY	TOTAL SHEETS	SHEET NO.
347	09-00248-00-RS	COOK	274	254

CONTRACT NO. 63432

ILLINOIS FED. AID PROJECT