SW CORNER OF OAK PARK AVE AND ROOSEVELT RD

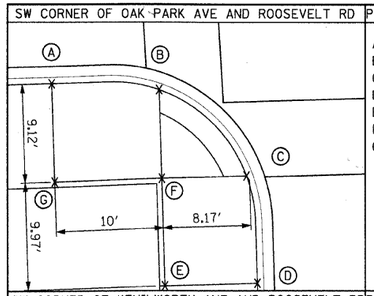

PT.	OFFSET	STA.	ELEV.
A	25.08'(RT)	127+99.08	39.91
B	25.97'(RT)	128+09.07	38.58
C	34.19'(RT)	128+16.99	38.43
D	44.19'(RT)	128+17.69	38.88
E	44.19'(RT)	128+09.06	(39.03)
F	34.19'(RT)	128+09.08	(38.97)
G	34.21'(RT)	127+99.08	(39.25)

SE CORNER OF GROVE AVENUE AND ROOSEVELT RD

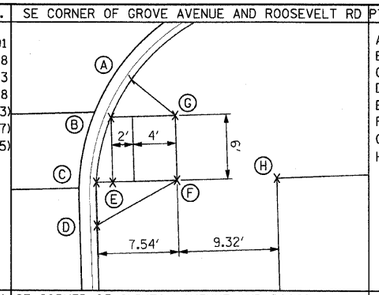

PT.	OFFSET	STA.	ELEV.
A	25.50'(RT)	125+04.95	38.98
B	28.95'(RT)	125+02.93	38.64
C	34.94'(RT)	125+01.38	38.62
D	38.94'(RT)	125+01.31	38.60
E	34.95'(RT)	125+02.91	38.64
F	34.96'(RT)	125+08.91	39.10
G	28.97'(RT)	125+08.93	39.10
H			(39.30)

SW CORNER OF GROVE AVENUE AND ROOSEVELT RD

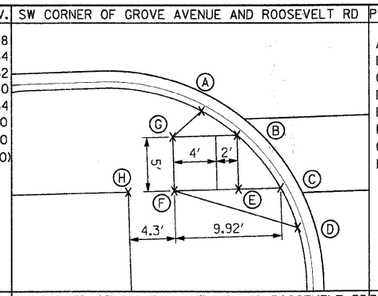

PT.	OFFSET	STA.	ELEV.
A	27.49'(RT)	124+58.83	38.50
B	29.83'(RT)	124+62.07	38.17
C	34.85'(RT)	124+65.98	38.13
D	38.56'(RT)	124+67.47	38.46
E	34.83'(RT)	124+62.06	38.17
F	34.82'(RT)	124+56.06	38.61
G	29.82'(RT)	124+56.07	38.61
H	34.82'(RT)	124+56.06	(38.65)

SE CORNER OF KENILWORTH AVE AND ROOSEVELT RD

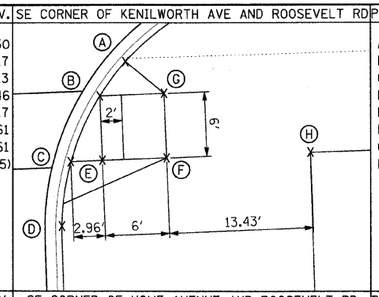

PT.	OFFSET	STA.	ELEV.
A	25.39'(RT)	121+43.73	39.00
B	28.51'(RT)	121+41.24	38.66
C	34.54'(RT)	121+38.34	38.57
D	38.44'(RT)	121+37.51	38.81
E	34.46'(RT)	121+41.29	38.87
F	34.46'(RT)	121+47.29	39.02
G	28.46'(RT)	121+47.24	39.02
H	34.33'(RT)	121+60.72	(39.16)

SW CORNER OF KENILWORTH AVE AND ROOSEVELT RD

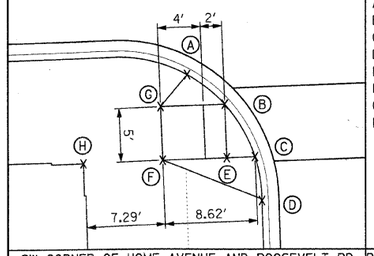

PT.	OFFSET	STA.	ELEV.
A	26.93'(RT)	121+05.52	39.09
B	29.81'(RT)	121+08.95	38.73
C	34.79'(RT)	121+11.62	38.66
D	38.74'(RT)	121+12.14	38.99
E	34.81'(RT)	121+08.99	38.73
F	34.87'(RT)	121+02.99	39.11
G	29.87'(RT)	121+02.95	39.11
H	34.94'(RT)	120+95.59	(39.25)

SE CORNER OF CLINTON AVENUE AND ROOSEVELT RD

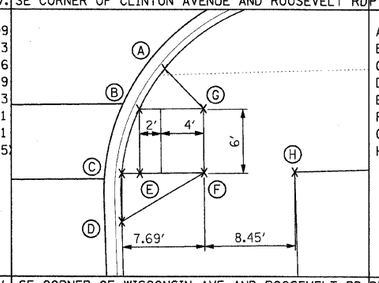

PT.	OFFSET	STA.	ELEV.
A	24.50'(RT)	117+93.77	39.32
B	28.23'(RT)	117+91.28	39.08
C	34.20'(RT)	117+89.47	39.03
D	38.19'(RT)	117+89.32	39.10
E	34.23'(RT)	117+91.16	39.08
F	34.36'(RT)	117+97.16	39.12
G	28.36'(RT)	117+97.28	39.12
H	34.53'(RT)	118+05.60	(39.26)

SW CORNER OF CLINTON AVENUE AND ROOSEVELT RD

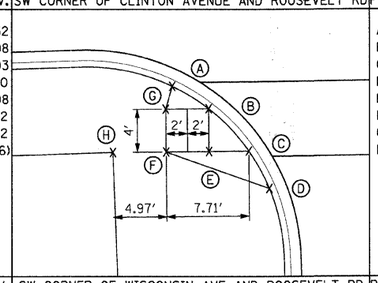

PT.	OFFSET	STA.	ELEV.
A	27.15'(RT)	117+46.21	38.98
B	29.36'(RT)	117+49.54	38.65
C	33.44'(RT)	117+53.17	38.64
D	37.00'(RT)	117+54.97	38.97
E	33.36'(RT)	117+49.46	38.65
F	33.28'(RT)	117+45.46	38.99
G	29.28'(RT)	117+45.54	38.99
H	33.17'(RT)	117+40.49	(39.04)

SE CORNER OF HOME AVENUE AND ROOSEVELT RD

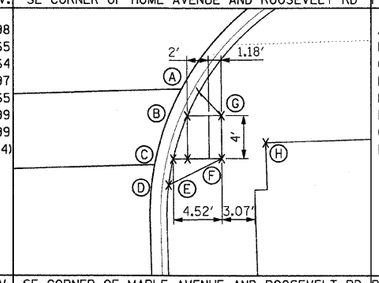

PT.	OFFSET	STA.	ELEV.
A	29.42'(RT)	114+43.23	39.75
B	31.62'(RT)	114+42.06	39.54
C	35.59'(RT)	114+40.63	39.53
D	38.04'(RT)	114+40.13	39.75
E	35.62'(RT)	114+41.96	39.54
F	35.69'(RT)	114+45.14	39.66
G	31.70'(RT)	114+45.24	39.66
H			(39.77)

SW CORNER OF HOME AVENUE AND ROOSEVELT RD

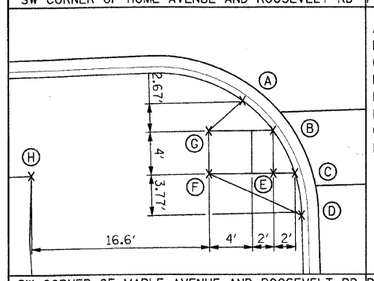

PT.	OFFSET	STA.	ELEV.
A	27.91'(RT)	114+03.53	39.68
B	30.80'(RT)	114+06.28	39.35
C	34.85'(RT)	114+02.80	39.33
D	38.80'(RT)	114+08.70	39.59
E	34.80'(RT)	114+06.18	39.35
F	34.66'(RT)	114+00.19	39.45
G	30.67'(RT)	114+00.28	39.45
H	34.28'(RT)	113+83.59	(39.78)

SE CORNER OF WISCONSIN AVE AND ROOSEVELT RD

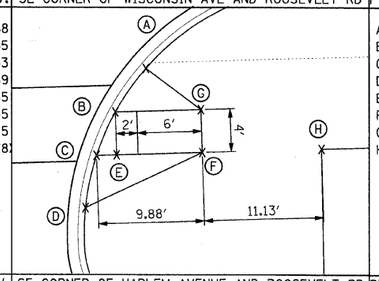

PT.	OFFSET	STA.	ELEV.
A	25.58'(RT)	107+20.83	39.47
B	29.58'(RT)	107+17.85	39.25
C	33.58'(RT)	107+15.97	39.21
D	38.43'(RT)	107+14.79	39.49
E	33.58'(RT)	107+17.85	39.25
F	33.58'(RT)	107+25.85	39.54
G	29.58'(RT)	107+25.85	39.54
H	33.58'(RT)	107+36.97	(39.65)

SW CORNER OF WISCONSIN AVE AND ROOSEVELT RD

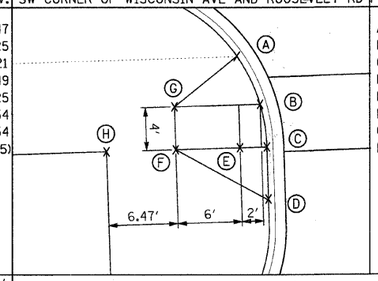

PT.	OFFSET	STA.	ELEV.
A	25.04'(RT)	106+84.89	39.72
B	29.58'(RT)	106+86.91	39.44
C	33.58'(RT)	106+87.42	39.38
D	38.58'(RT)	106+87.42	39.76
E	33.58'(RT)	106+86.91	39.44
F	33.58'(RT)	106+78.91	39.81
G	29.58'(RT)	106+78.91	39.81
H	33.58'(RT)	106+72.45	(39.88)

SE CORNER OF MAPLE AVENUE AND ROOSEVELT RD

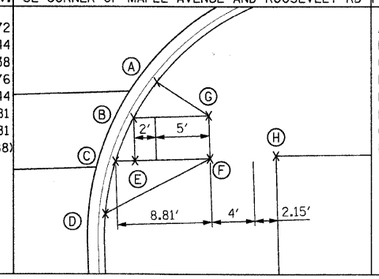

PT.	OFFSET	STA.	ELEV.
A	26.60'(RT)	103+70.10	40.30
B	29.89'(RT)	103+67.83	39.97
C	33.89'(RT)	103+66.02	39.94
D	38.75'(RT)	103+64.91	40.37
E	33.89'(RT)	103+67.83	39.97
F	33.88'(RT)	103+74.83	40.49
G	29.88'(RT)	103+74.83	40.49
H	33.80'(RT)	103+80.98	(40.54)

SW CORNER OF MAPLE AVENUE AND ROOSEVELT RD

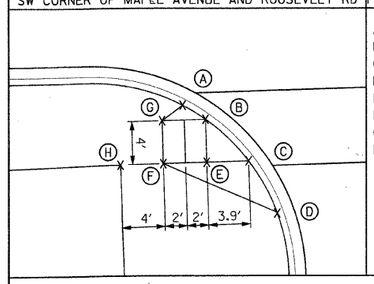

PT.	OFFSET	STA.	ELEV.
A	28.55'(RT)	103+22.14	40.05
B	29.92'(RT)	103+24.24	39.78
C	33.92'(RT)	103+28.14	39.66
D	38.80'(RT)	103+30.63	40.00
E	33.92'(RT)	103+24.24	39.78
F	33.92'(RT)	103+20.16	40.10
G	29.92'(RT)	103+20.16	40.10
H	33.92'(RT)	103+16.16	(40.14)

SE CORNER OF HARLEM AVENUE AND ROOSEVELT RD

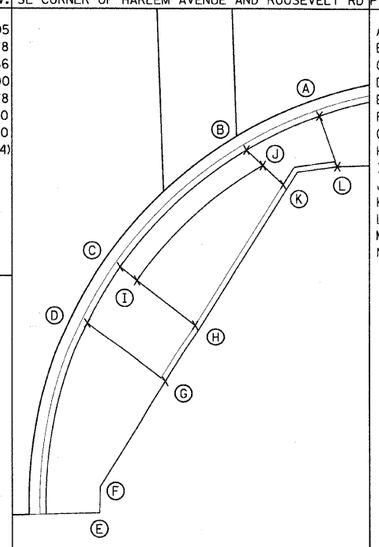

PT.	OFFSET	STA.	ELEV.
A	32.97'(RT)	100+47.47	39.98
B	36.12'(RT)	100+40.64	39.82
C	47.00'(RT)	100+28.74	39.82
D	52.19'(RT)	100+25.63	39.98
E	69.97'(RT)	100+26.63	40.13
F	67.56'(RT)	100+26.70	(40.07)
G	57.86'(RT)	100+32.87	40.03
H	52.77'(RT)	100+36.10	39.98
I	48.24'(RT)	100+30.32	39.86
J	37.56'(RT)	100+42.15	39.86
K	39.71'(RT)	100+44.40	39.96
L	37.70'(RT)	100+49.11	(40.00)
M	41.23'(RT)	100+33.82	39.82
N	46.00'(RT)	100+40.41	39.92

N

NOTES:

1. REFER TO THE GRADING PLAN FOR INFORMATION REGARDING TRANSITIONING TO EXISTING OR PROPOSED SIDEWALK.
2. GRADES SHOWN ARE SIDEWALK GRADES. REFER TO THE GRADING PLAN FOR CURB AND GUTTER ELEVATIONS.