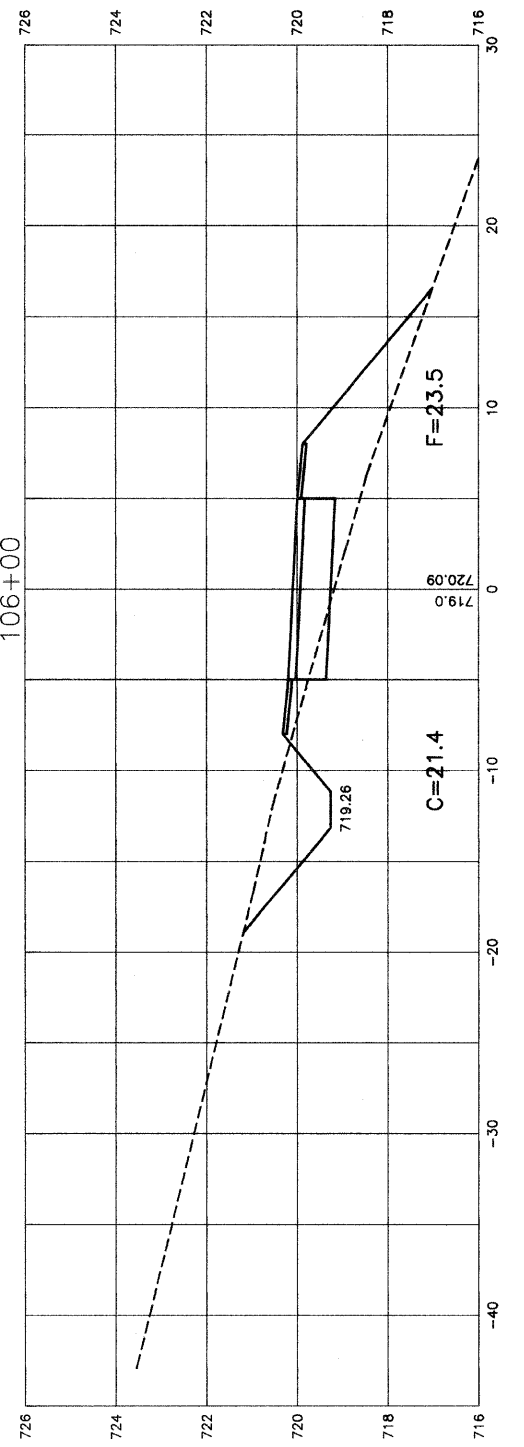
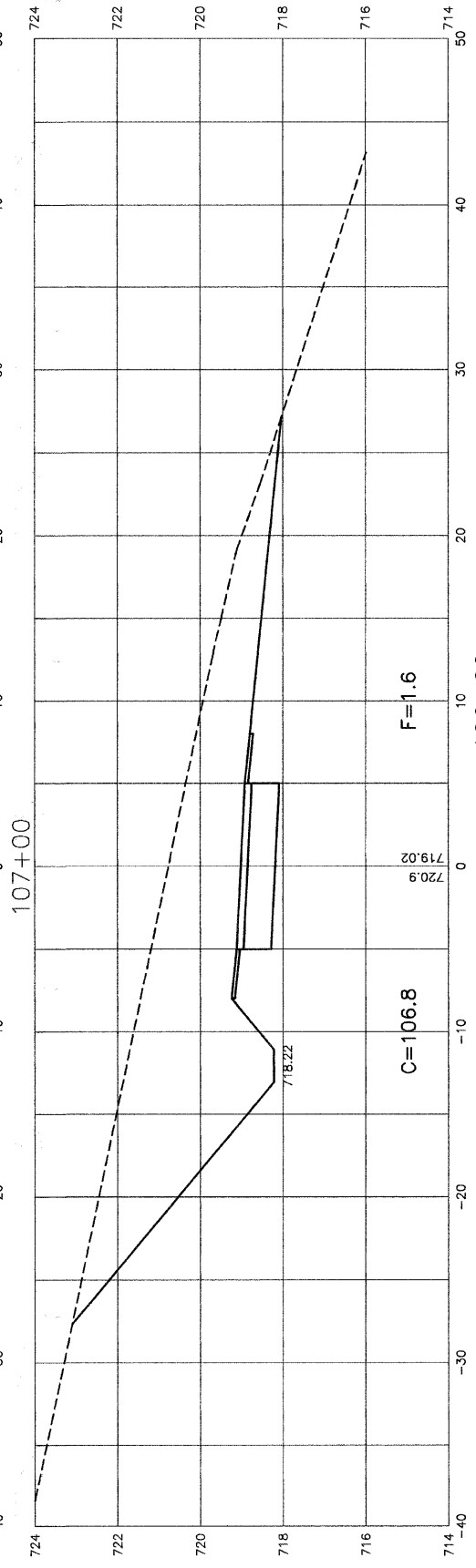
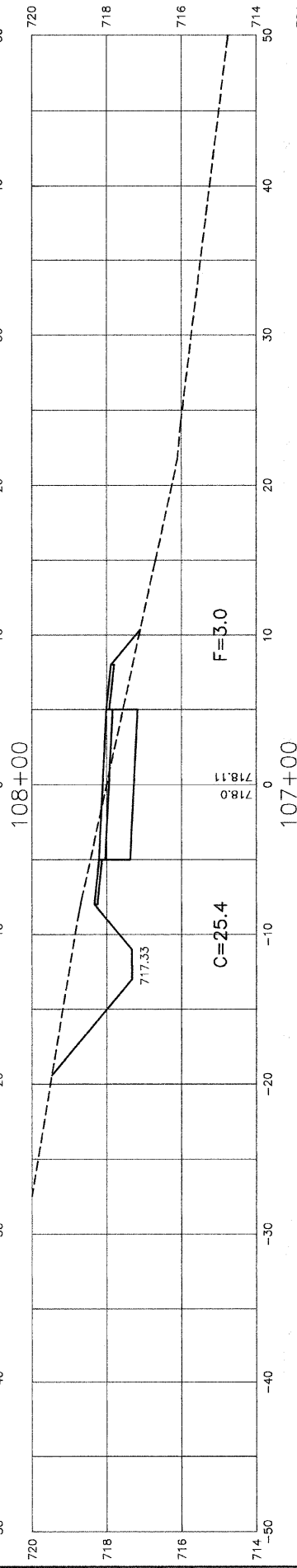
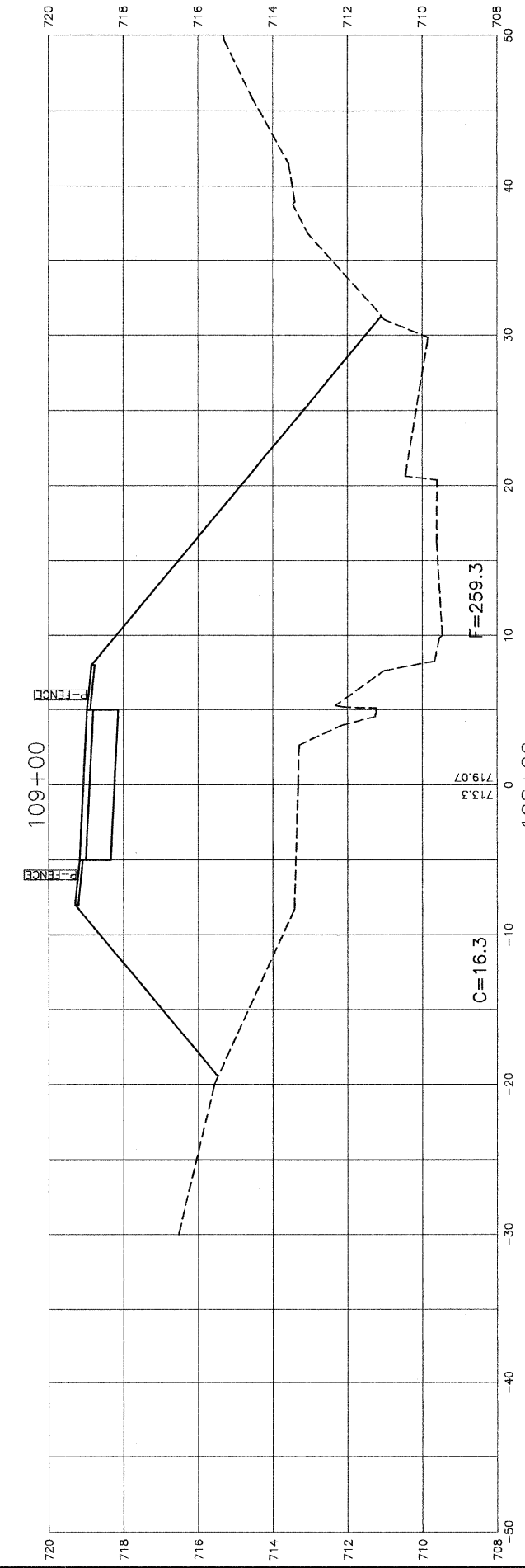
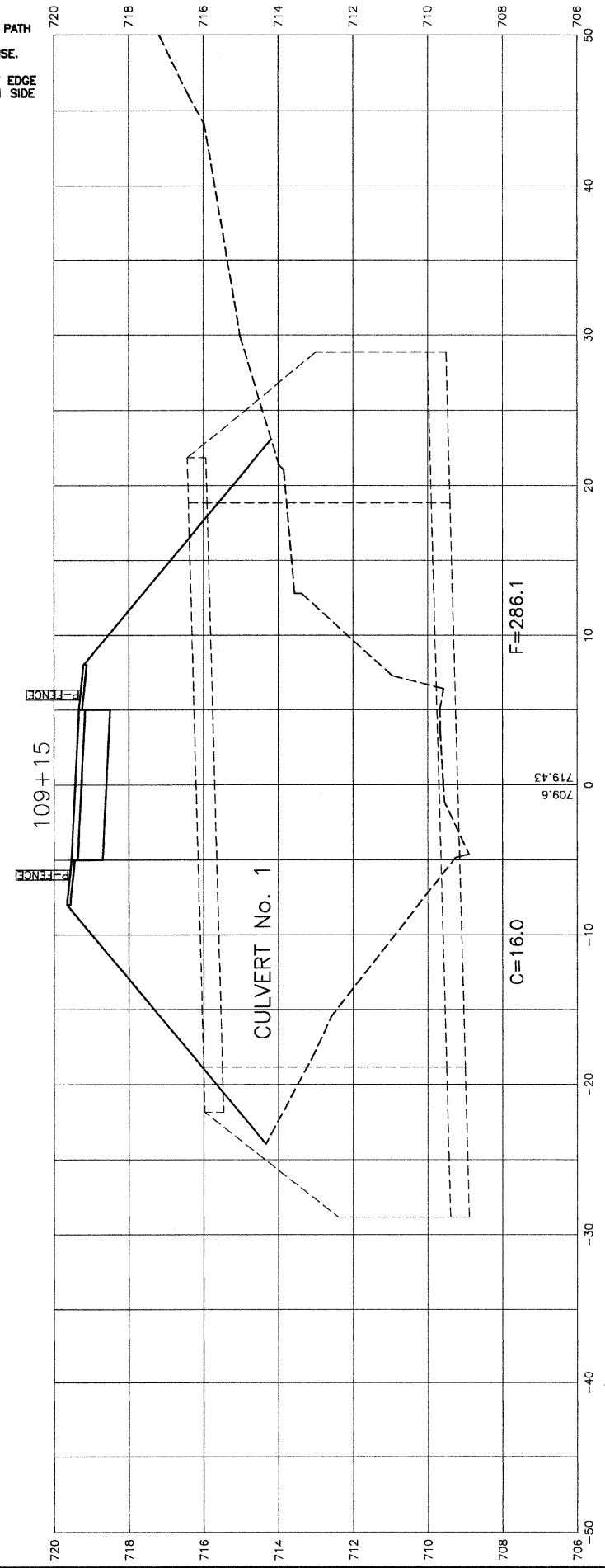
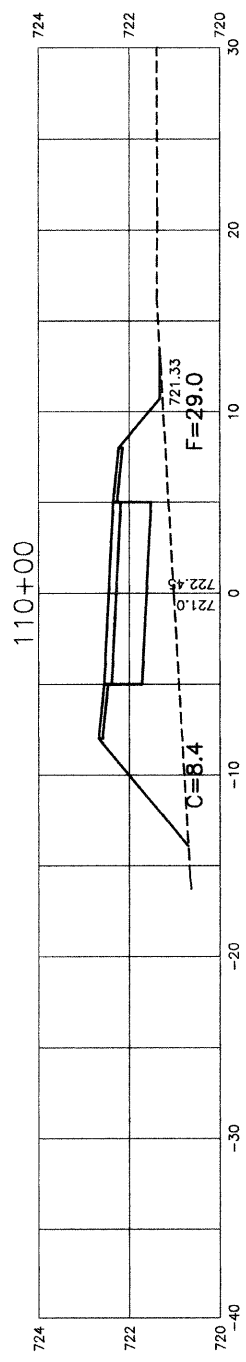


**NOTES:**

- 1.) CROSS SLOPE OF PROPOSED BIKE PATH TO DRAIN TOWARD COM-ED EASEMENT PROPERTY, UNLESS SPECIFIED OTHERWISE.
- 2.) TYPICAL DITCH IS 1.0 FOOT BELOW EDGE OF 3 FOOT EARTH SHOULDER WITH 3:1 SIDE SLOPES AND A 2 FOOT DITCH BOTTOM UNLESS OTHERWISE SPECIFIED.

F. A. U. NO.	SECTION	COUNTY	TOTAL SHEETS	SHEET NO.
1800	06-00008-00-BT	WILL	73	46
STA. 106+00		TO STA. 110+00		
FED. ROAD DIST. NO. 1	ILLINOIS	FED. AID PROJECT	CMM-0001 (873)	

**CONTRACT #63440**



REVISIONS	
NAME	DATE

ILLINOIS DEPARTMENT OF TRANSPORTATION

**HOMER GLEN GMAQ COMMUNITY BIKE TRAIL AND EAST EXTENSION**

**CROSS SECTIONS**

**PARKER RD. ALIGNMENT - 106+00 TO 110+00**

SCALE: VERT. 1"=2'  
 HORIZ. 1"=5'

DATE: FEBRUARY 2, 2010

DRAWN BY: JJB  
 CHECKED BY: BOB