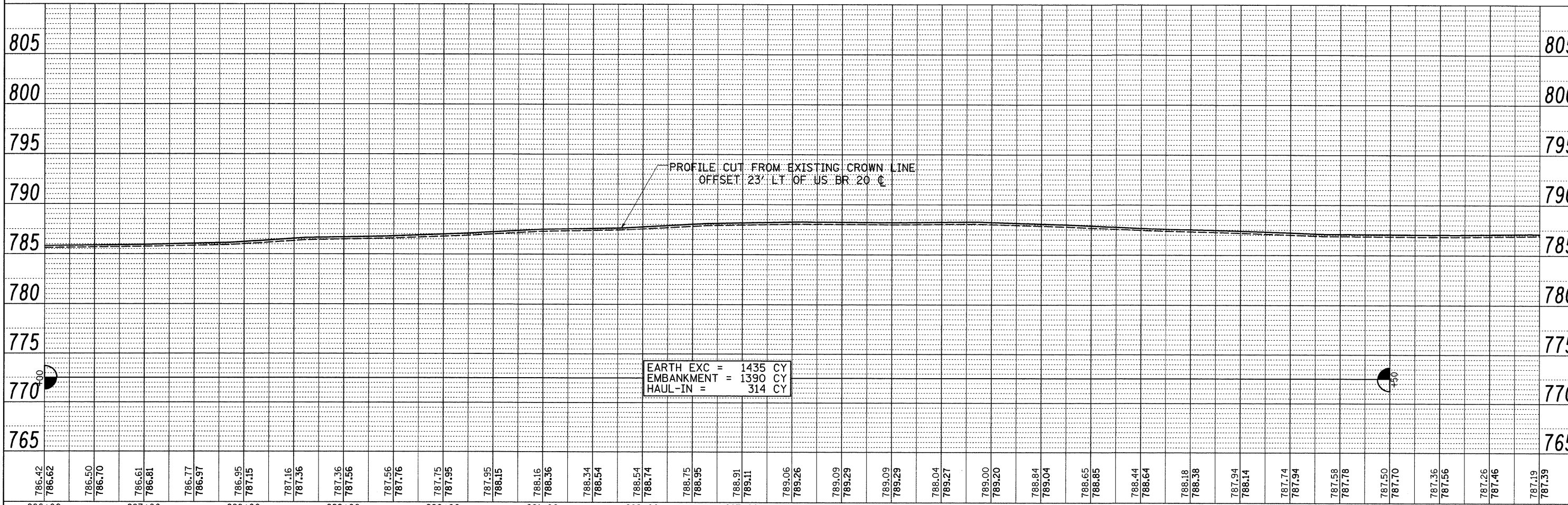

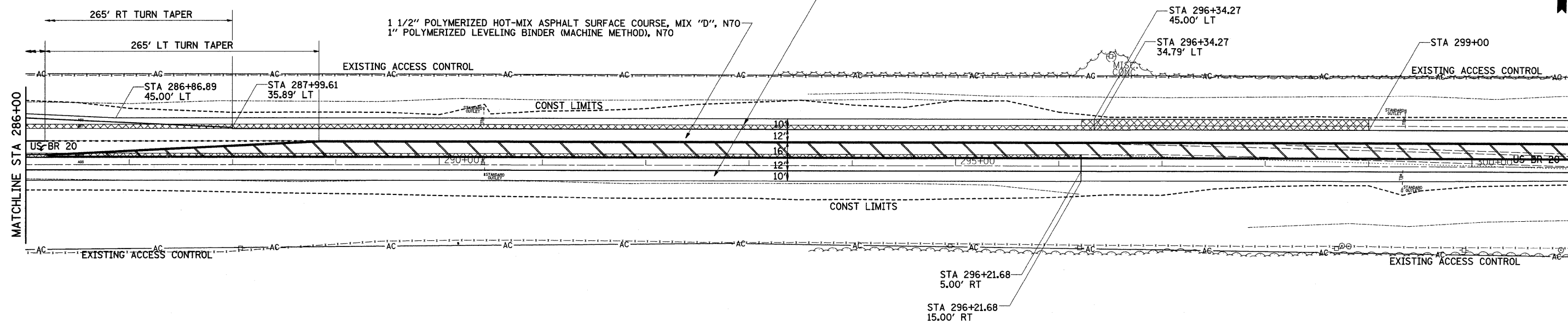


PLAN	SURVEYED	BY	DATE
	ALIGNED		
	RT. OF WAY CHECKED		
	NO. _____		
	FILE NAME		

PROFILE	SURVEYED	BY	DATE
	GRADES CHECKED		
	BLM. NOTED		
	STRUCTURE NOTATIONS OK'D		
	NO. _____		

HOT-MIX ASPHALT SHOULDERS, 5 1/2"
2 1/2" HOT-MIX ASPHALT SURFACE COURSE, MIX "C", N50

1 1/2" POLYMERIZED HOT-MIX ASPHALT SURFACE COURSE, MIX "D", N70
1" POLYMERIZED LEVELING BINDER (MACHINE METHOD), N70



EARTH EXC = 1435 CY
EMBANKMENT = 1390 CY
HAUL-IN = 314 CY

FILE NAME =	USER NAME = dossed	DESIGNED -	REVISED -	STATE OF ILLINOIS DEPARTMENT OF TRANSPORTATION	US BR 20 PLAN & PROFILE			F.A.P. RTE.	SECTION	COUNTY	TOTAL SHEETS	SHEET NO.			
c:\pw\work\pwsdot\dossed\dms58898\020578	shht-plnpr-f.dgn	DRAWN -	REVISED -		SCALE:	SHEET NO.	OF	SHEETS	STA.	TO STA.	517	(1-2)M & TS	BOONE	74	30
	PLOT SCALE = 50.0000' / IN.	CHECKED -	REVISED -												
	PLOT DATE = Wed Dec 30 11:36:11 2009	DATE -	REVISED -												

ILLINOIS FED. AID PROJECT