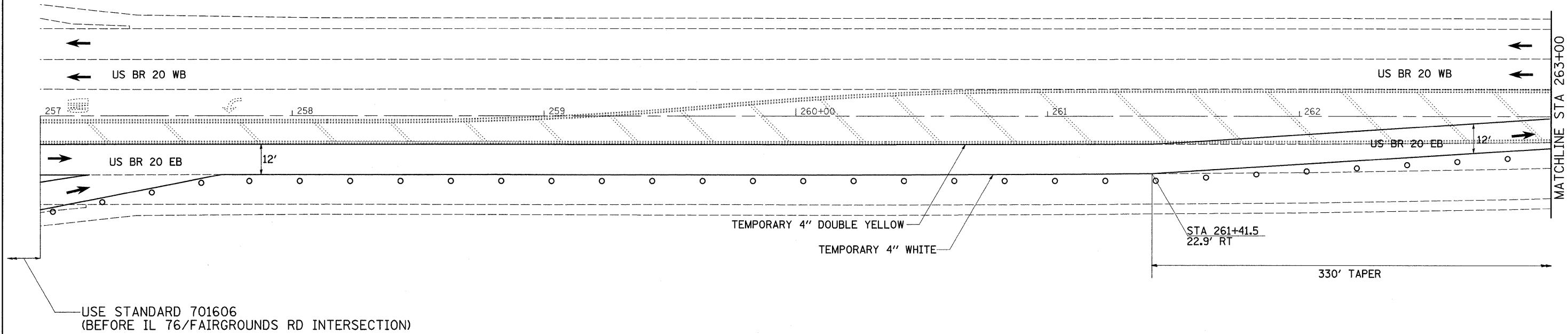


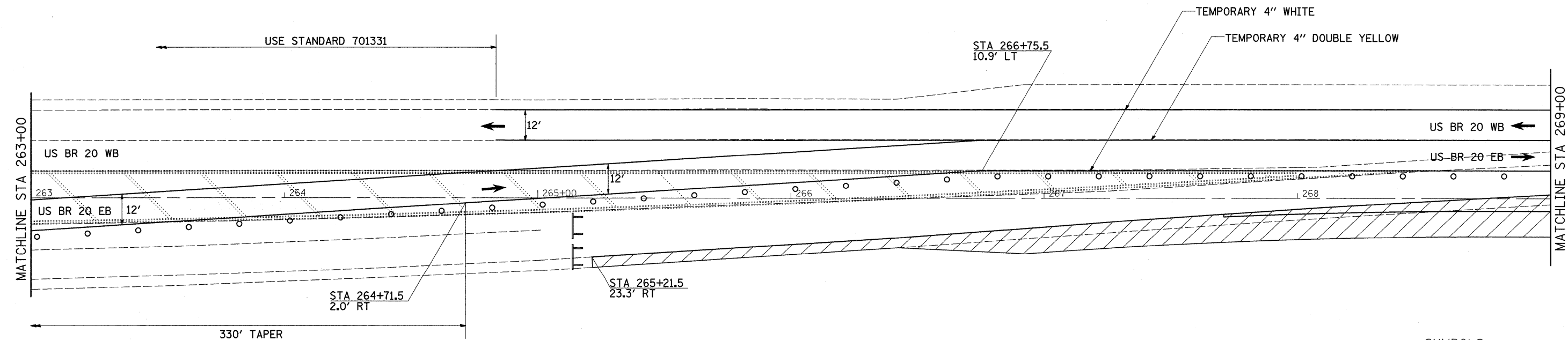
STAGE 3

STAGE 3
 STA 265+21.5 TO STA 280+81.3 RT
 STA 283+82.9 TO STA 296+21.1 RT

1. SETUP & USE TRAFFIC CONTROL & PROTECTION STANDARD 701331 & 701606 & AS SHOWN IN THE STAGING PLANS
2. REMOVE THE EXISTING HOT-MIX ASPHALT SHOULDERS AND PIPE UNDERDRAIN SYSTEM
3. PLACE THE SUB-BASE GRANULAR MATERIAL, TYPE A (SEE SCHEDULE FOR THICKNESS)
4. CONSTRUCT THE 10" & 12 1/2" HOT-MIX ASPHALT BINDER COURSE, IL-19.0, N70 FOR THE WIDENING (SEE SCHEDULE)
5. PLACE THE PIPE UNDERDRAIN, 4"
6. CONSTRUCT THE HOT-MIX ASPHALT SHOULDERS, 5 1/2" & 8" (SEE SCHEDULE)
7. DRESS UP THE SLOPES & DITCHES




USE STANDARD 701606
 (BEFORE IL 76/FAIRGROUNDS RD INTERSECTION)



USE STANDARD 701331

SYMBOLS

WORK AREA



FILE NAME =	USER NAME = dossed	DESIGNED -	REVISED -
ca\pwork\PWIDOT\DOSSDD\dms58898\0205	04-shr-staging.dgn	DRAWN -	REVISED -
	PLOT SCALE = 20.0000' / IN.	CHECKED -	REVISED -
	PLOT DATE = Wed Dec 30 11:58:41 2009	DATE -	REVISED -

STATE OF ILLINOIS
DEPARTMENT OF TRANSPORTATION

US BR 20
STAGING PLANS

SCALE: SHEET NO. OF SHEETS STA. TO STA.

F.A.P. RTE.	SECTION	COUNTY	TOTAL SHEETS	SHEET NO.
517	(1-2)M & TS	BOONE	74	39
CONTRACT NO. 64A09			ILLINOIS FED. AID PROJECT	