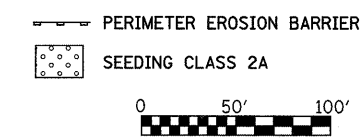
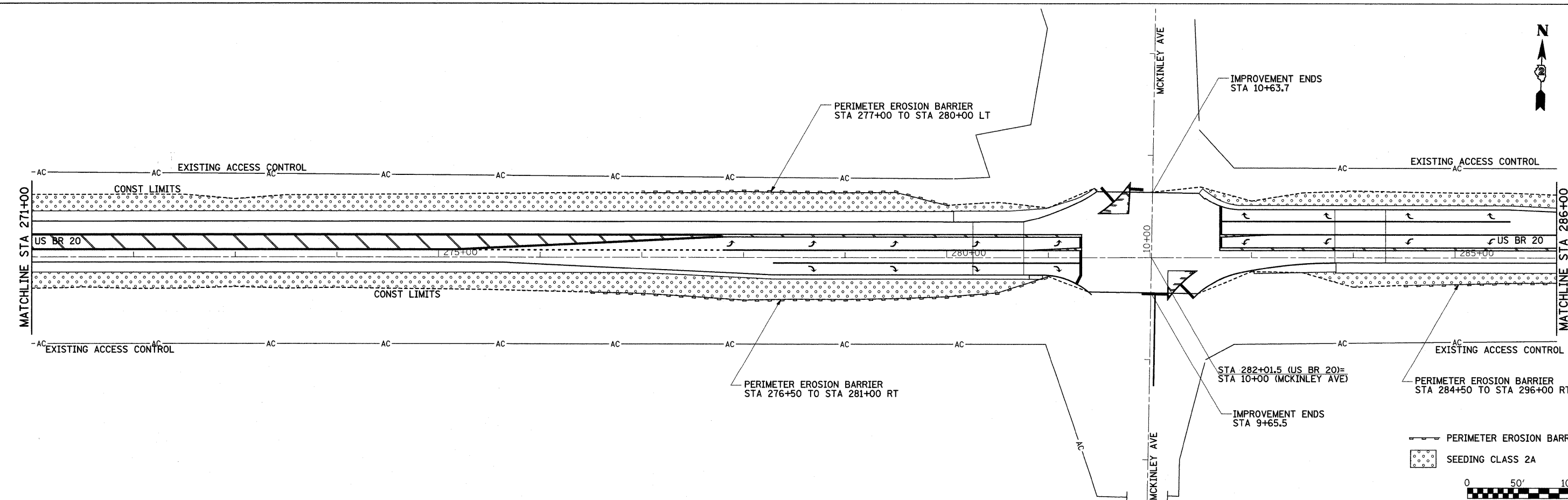
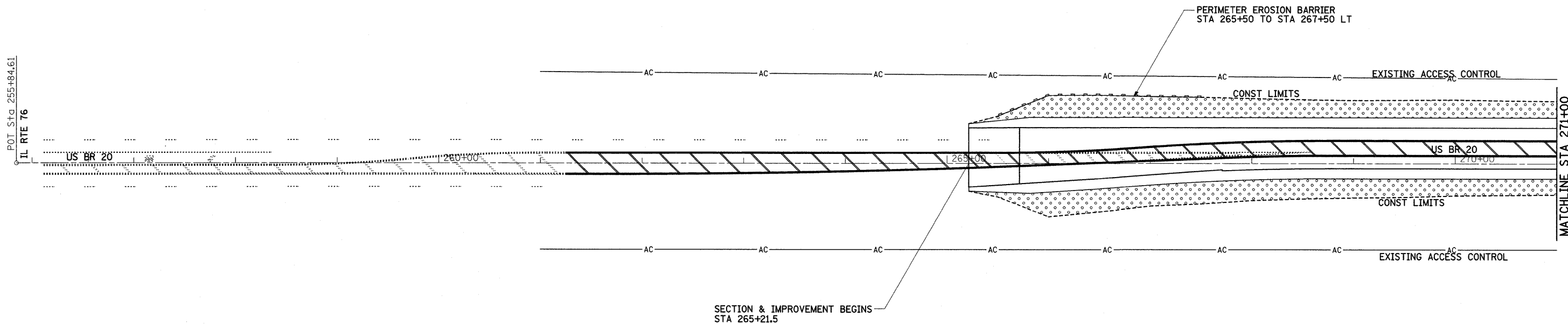


EROSION CONTROL



FILE NAME = c:\p\work\p\dot\dossdd\dms50890\0205704-shtreros.dgn	USER NAME = dossdd 4-shtreros.dgn	DESIGNED -	REVISED -	STATE OF ILLINOIS DEPARTMENT OF TRANSPORTATION	US BR 20 EROSION CONTROL	F.A.P. RTE. 517	SECTION (1-2M & TS)	COUNTY BOONE	TOTAL SHEETS 74	SHEET NO. 49
PLOT SCALE = 50.0000' / IN.		CHECKED -	REVISED -	SCALE: SHEET NO. OF SHEETS STA. TO STA.		CONTRACT NO. 64A09				
PLOT DATE = Wed Dec 30 11:55:04 2009		DATE -	REVISED -	ILLINOIS FED. AID PROJECT						