
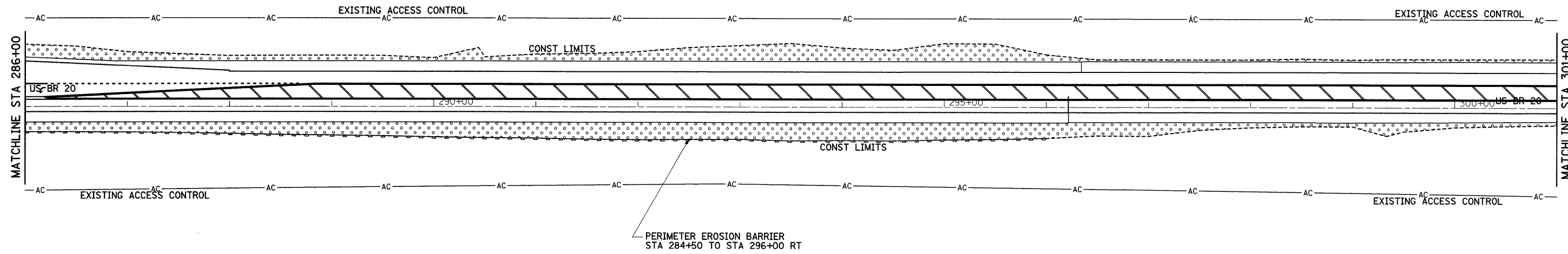



EROSION CONTROL



PERIMETER EROSION BARRIER
 SEEDING CLASS 2A



FILE NAME =	USER NAME = dosddd	DESIGNED -	REVISED -
c:\pwwork\pwwork\dosddd\dms50890\0205704-shit-eros.dgn		DRAWN -	REVISED -
	PLOT SCALE = 50.0000' / IN.	CHECKED -	REVISED -
	PLOT DATE = Wed Dec 30 11:55:06 2009	DATE -	REVISED -

STATE OF ILLINOIS
DEPARTMENT OF TRANSPORTATION

US BR 20
EROSION CONTROL

SCALE: SHEET NO. OF SHEETS STA. TO STA.

F.A.P. RTE.	SECTION	COUNTY	TOTAL SHEETS	SHEET NO.
517	(1-2)M & TS	BOONE	74	50
CONTRACT NO. 64A09				
ILLINOIS FED. AID PROJECT				