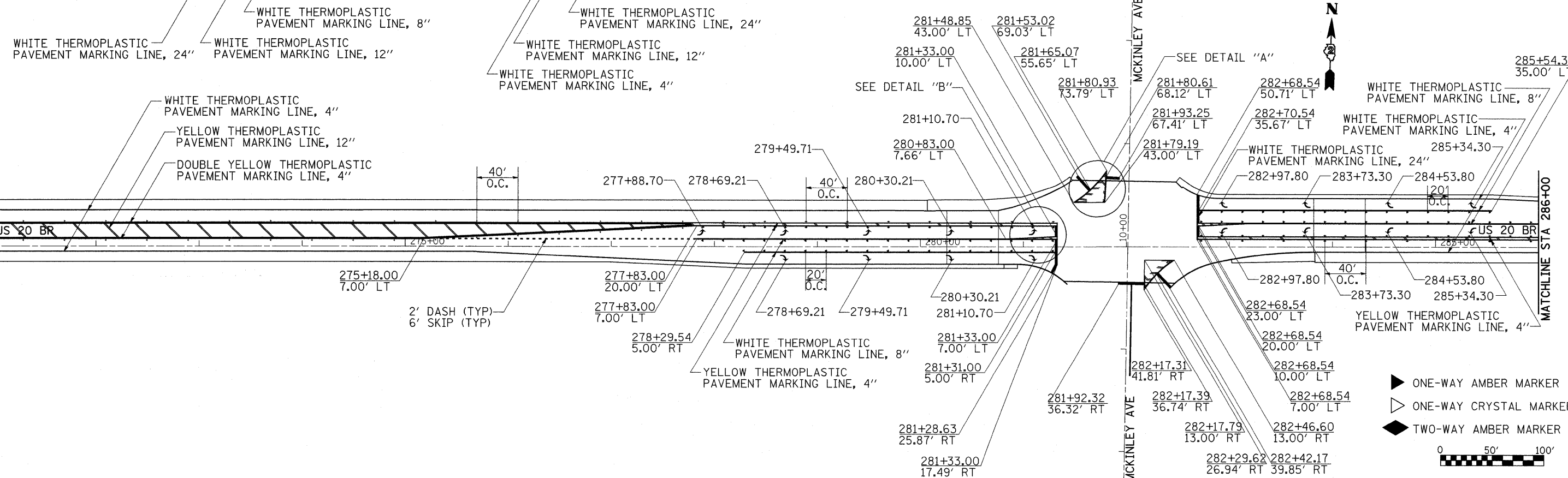
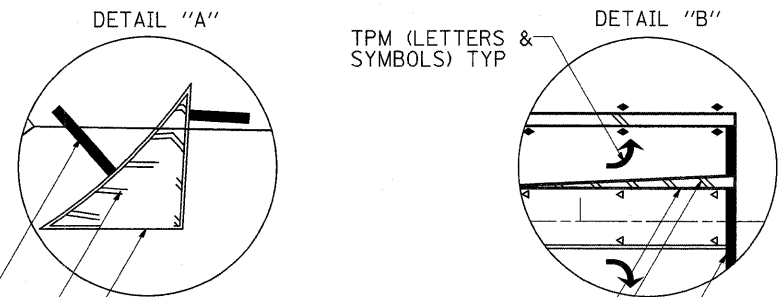
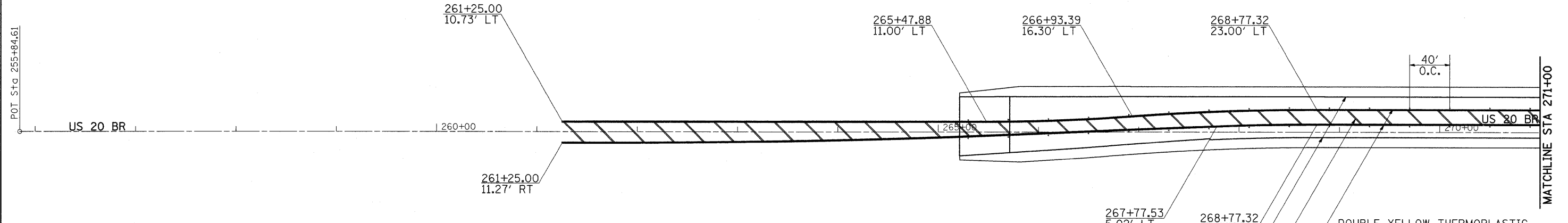


PAVEMENT MARKING DETAILS



FILE NAME =	USER NAME = dosadd	DESIGNED -	REVISED -	STATE OF ILLINOIS DEPARTMENT OF TRANSPORTATION	US BR 20 PAVEMENT MARKING DETAILS			F.A.P. RTE.	SECTION	COUNTY	TOTAL SHEETS	SHEET NO.			
ca:\pw\work\pw\dot\dosadd\dms50890\0285724-sh-t-pmk.dgn		DRAWN -	REVISED -		SCALE:	SHEET NO.	OF	SHEETS	STA.	TO STA.	517	(1-2M & TS)	BOONE	74	51
		PLOT SCALE = 50.0000' / IN.	CHECKED -		REVISED -								CONTRACT NO. 64A09		
		PLOT DATE = Wed Dec 30 11:38:30 2009	DATE -		REVISED -								ILLINOIS FED. AID PROJECT		