CONTRACT NO 66542

F.A.I. RTE.	SECTION	COUNTY	TOTAL SHEETS	SHEET NO.
80	(50-3)HBK	LASALLE	492	51
STA.		TO STA.		
FED. ROAD DIST. NO.	ILLINOIS	FED. AID PROJECT		

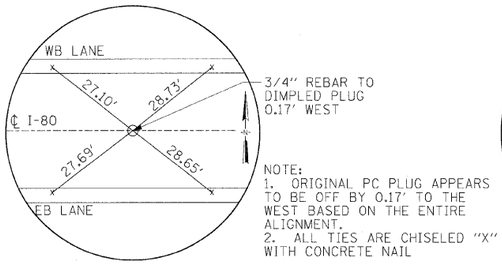

P.C. STA. 874+94.99
FAI-80
3/4" REBAR

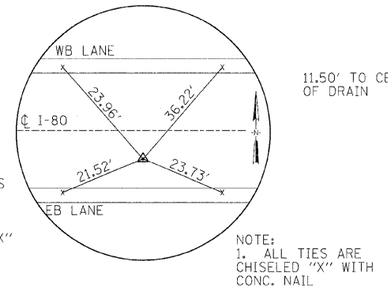

P.I. STA. 878+04.03
FAI-80
3/4" REBAR WITH CAP

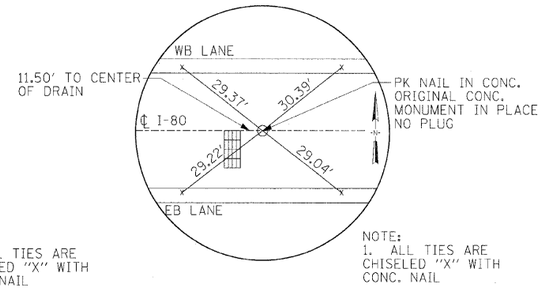

P.T. STA. 883+12.69
FAI-80
PK NAIL

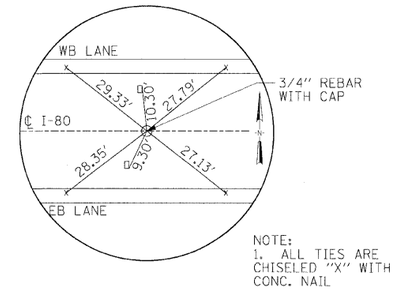

STA. EQUATION
915+00.00 BK = 19+08.45 AH
FAI-80
3/4" REBAR WITH CAP

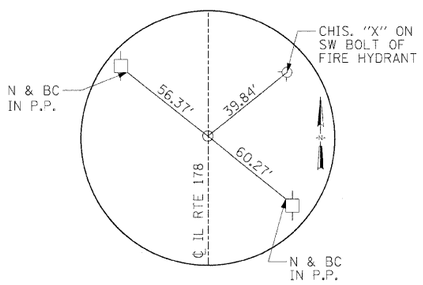

P.I. STA. 89+47.18
IL RTE 178
CONCRETE NAIL

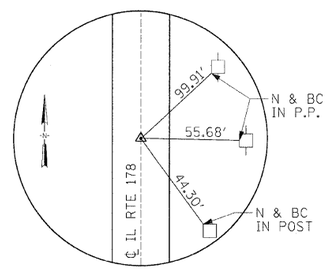

P.I. #301 STA. 100+00.00
IL RTE 178
PK NAIL

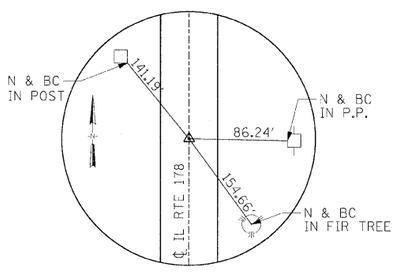

P.I. #300 STA. 130+00.00
IL RTE 178
PK NAIL

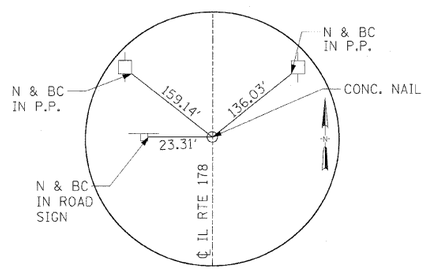

P.O.T. #303 STA. 134+94.15
IL RTE 178
CONCRETE NAIL

BENCHMARKS

BM-870; CHISELED SQUARE ON TOP OF THE NORTH SIGN LEG FOUNDATION
STA. 869+90.267, 84.649' RT.
ELEV. 607.160

BM-874; CHISELED SQUARE FLAGPOLE FOUNDATION
STA. 874+49.542, 98.991' RT.
ELEV. 613.394

BM-880; CHISELED SQUARE ON TOP OF THE NORTH SIGN LEG FOUNDATION
STA. 879+85.112, 80.53' RT.
ELEV. 614.791

BM-885; CHISELED "X" ON TOP NORTHWEST BOLT LIGHT POLE BASE
STA. 885+54.364, 112.968' RT.
ELEV. 619.866

BM-896; CHISELED SQUARE ON TOP OF THE MEDIAN CRASH WALL
STA. 895+86.013, 1.913' RT.
ELEV. 625.831

BM-907; TOP APEX OF R.O.W. MARKER
STA. 907+27.198, 149642' RT.
ELEV. 622.231

BM-910; NAIL IN 15" TREE
STA. 910+04.720, 113.685' RT.
ELEV. 623.576

BM-22; NAIL IN 15" TREE
STA. 22+70.757, 110.032' RT.
ELEV. 625.702

BM-26; CHISELED SQUARE ON TOP NORTHWEST CORNER OF PIPE DRAIN
STA. 25+80.264, 67.585' RT.
ELEV. 625.311

REVISIONS	
NAME	DATE

ILLINOIS DEPARTMENT OF TRANSPORTATION

SURVEY TIES AND BENCHMARKS

SCALE: VERT. N/A HORIZ. N/A

DATE

DRAWN BY JAP

CHECKED BY

HANSON
Hanson Professional Services Inc.
1525 South Sixth Street
Springfield, Illinois 62703-2886
Offices Nationwide

© Copyright Hanson Professional Services Inc. 2009

MODEL NAME = Benchmarks and Ties
PLOT DATE = 12\23\2009
FILE NAME = C:\PW_Export\C-2041IE.dgn
PLOT SCALE = 50.0000 ' / in.
USER NAME = Jarvis8944

LAYOUT	JAP	07/12/05
DRAWN	JAP	07/12/05
REVIEWED	MTM	10/11/07