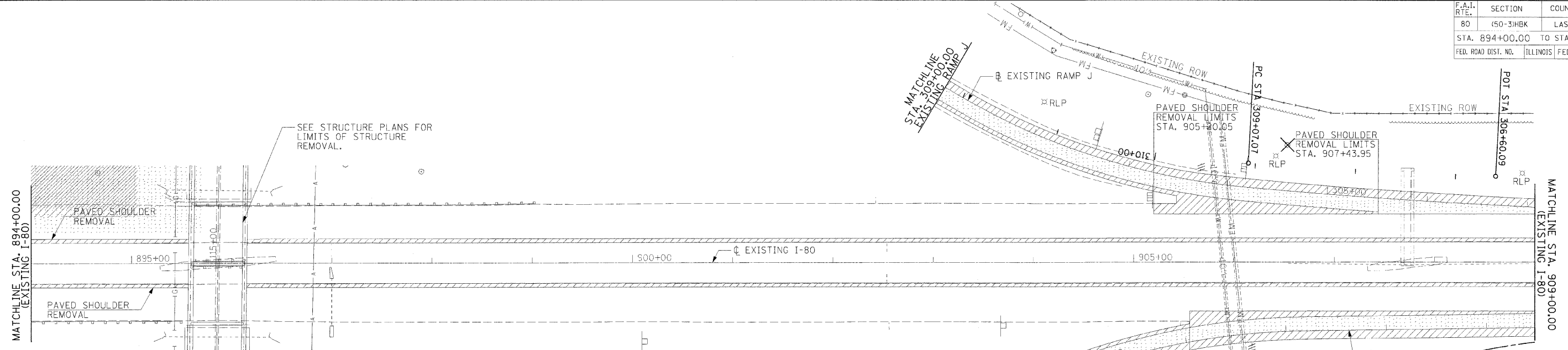
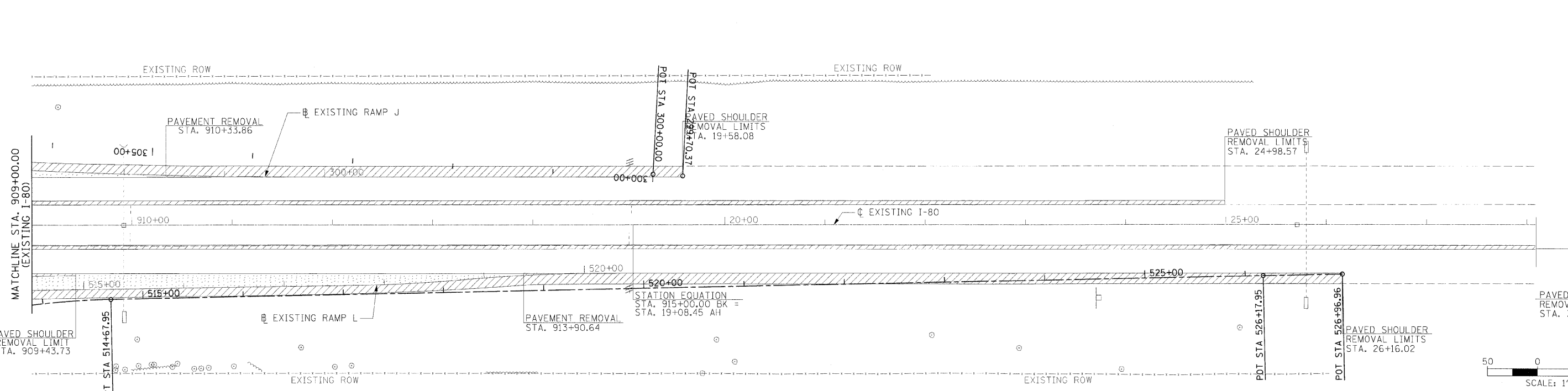
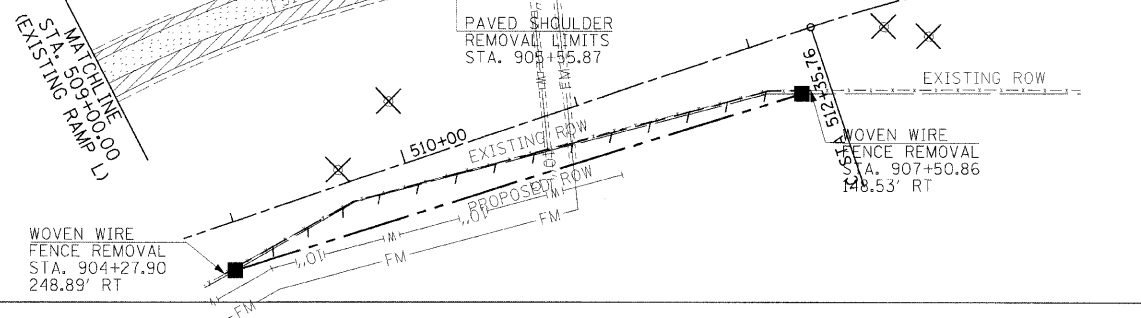


F.A.I. RTE.	SECTION	COUNTY	TOTAL SHEETS	SHEET NO.
80	150-3HBK	LASALLE	492	57
STA. 894+00.00 TO STA. 28+00.00				
FED. ROAD DIST. NO.		ILLINOIS FED. AID PROJECT		



REMOVAL LEGEND

	CULVERT REMOVAL		REMOVE LIGHT POLE
	PAVEMENT REMOVAL		EXISTING DRAINAGE STRUCTURE (SEE SCHEDULE)
	PAVED SHOULDER REMOVAL		CHAIN LINK FENCE REMOVAL
	DRIVEWAY PAVEMENT REMOVAL		COMBINATION CURB AND GUTTER REMOVAL
	MEDIAN REMOVAL		GUARDRAIL REMOVAL
	ITEM TO BE REMOVED		
	ITEM TO BE RELOCATED		



REVISIONS	
NAME	DATE

ILLINOIS DEPARTMENT OF TRANSPORTATION

REMOVAL PLAN
EXISTING I-80
STA. 894+00.00 TO STA. 28+00.00

SCALE: VERT. N/A
 HORIZ. 1"=50'

DRAWN BY MEW
 CHECKED BY

- NOTES:**
- EXISTING SIGN REMOVALS ARE SHOWN ON THE SIGN REMOVAL PLAN.
 - EXISTING PIPE UNDERDRAINS AND EXISTING HEADWALLS FOR PIPE UNDERDRAINS ARE TO BE REMOVED AND INCLUDED WITH PAYMENT FOR EARTH EXCAVATION.

HANSON
 Hanson Professional Services Inc.
 1525 South Sixth Street
 Springfield, Illinois 62703-2886
 Offices Nationwide

MODEL NAME = I-80 Sheet 2
 FILE NAME = I-80 28+00.00-1-80 REM.dgn
 PLOT SCALE = 50.00000 / in.
 USER NAME = John80944

LAYOUT	12/20/05
DRAWN	12/20/05
REVIEWED	10/17/07