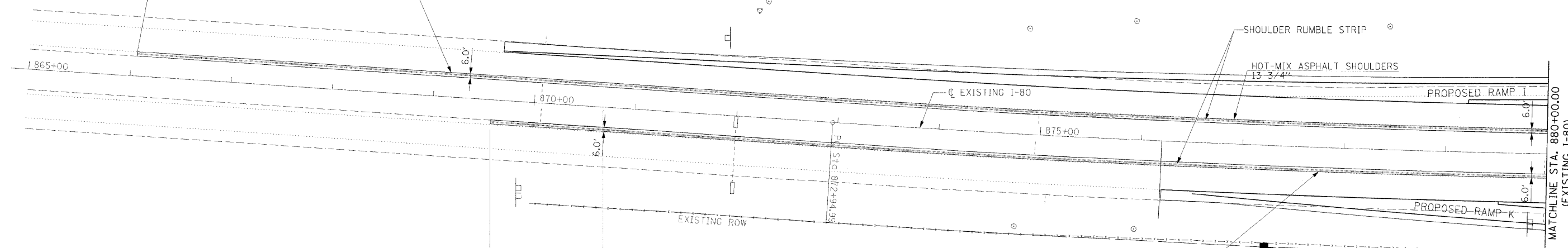


| F.A.I. RTE. | SECTION | COUNTY | TOTAL SHEETS | SHEET NO. |
|---------------------|-----------|---------------------------|--------------|-----------|
| 80 | 150-318BK | LASALLE | 492 | 63 |
| STA. 865+00.00 | | TO STA. 895+00.00 | | |
| FED. ROAD DIST. NO. | | ILLINOIS FED. AID PROJECT | | |



BEGIN BITUMINOUS SHOULDER 13 3/4"
& SHOULDER RUMBLE STRIP
STATION 866+05.68

BEGIN IMPROVEMENTS
STA. 869+16.14



BEGIN HOT-MIX ASPHALT SHOULDER 13 3/4"
& SHOULDER RUMBLE STRIP
STATION 869+57.86

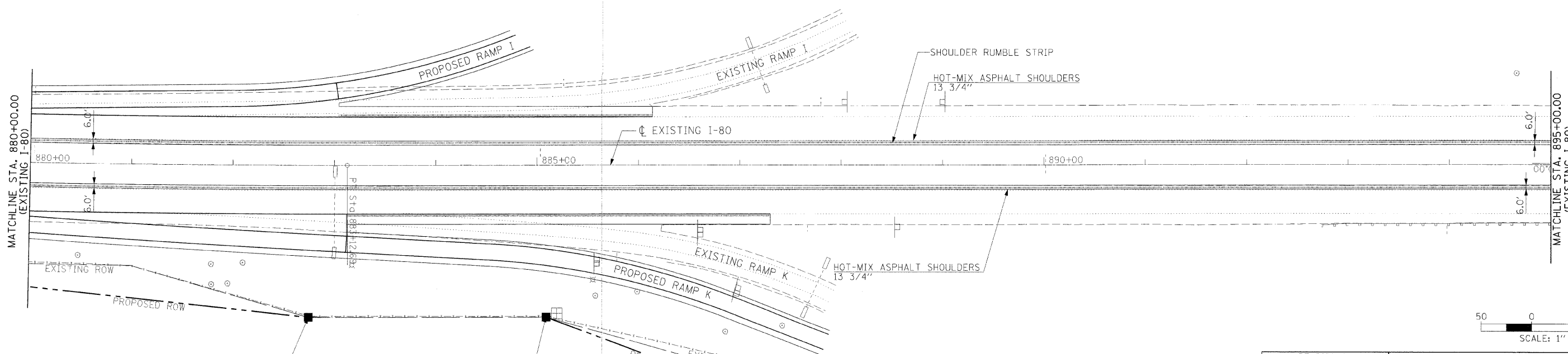
HOT-MIX ASPHALT SHOULDERS
13 3/4"

BEGIN WOVEN WIRE FENCE, 4'
STA. 877+25.00
100.00' RT

WOVEN WIRE FENCE, 4'
STA. 879+45.84
117.34' RT

MATCHLINE STA. 880+00.00
(EXISTING I-80)

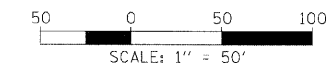
HANSON
Hanson Professional Services Inc.
1525 South Sixth Street
Springfield, Illinois 62703-2886
Offices Nationwide



END WOVEN WIRE FENCE, 4'
STA. 882+74.65
150.00' RT

BEGIN WOVEN WIRE FENCE, 4'
STA. 885+09.05
150.00' RT

HOT-MIX ASPHALT SHOULDERS
13 3/4"



| REVISIONS | |
|-----------|------|
| NAME | DATE |
| | |
| | |
| | |
| | |
| | |
| | |
| | |
| | |
| | |

ILLINOIS DEPARTMENT OF TRANSPORTATION

**PROPOSED I-80
PLAN SHEET**
STA. 865+00.00 TO STA. 895+00.00

SCALE: VERT. N/A
HORIZ. 1" = 50'

DRAWN BY MEW
CHECKED BY

| | |
|------------------------------------------|-----------------|
| MODEL NAME = FAI-80_SHT 1 | DATE = 10/09/06 |
| FILE NAME = C:\PIA\Projects\66542\80.dwg | DATE = 10/09/06 |
| PLOT SCALE = 50.00000 / 1" | DATE = 10/11/07 |
| USER NAME = JohnMBP144 | DATE = 10/11/07 |
| LAYOUT | DATE |
| DRAWN | DATE |
| REVIEWED | DATE |