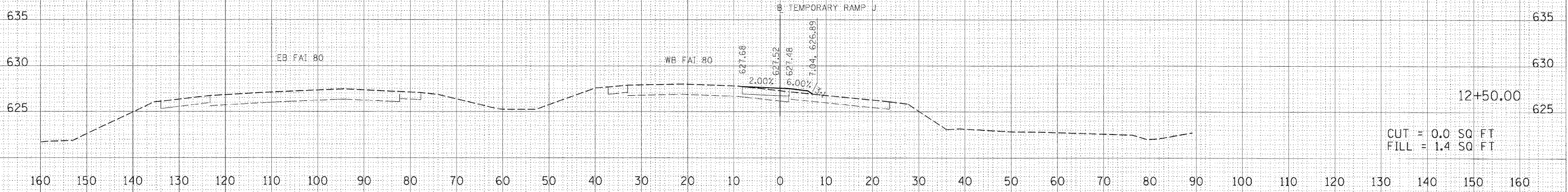
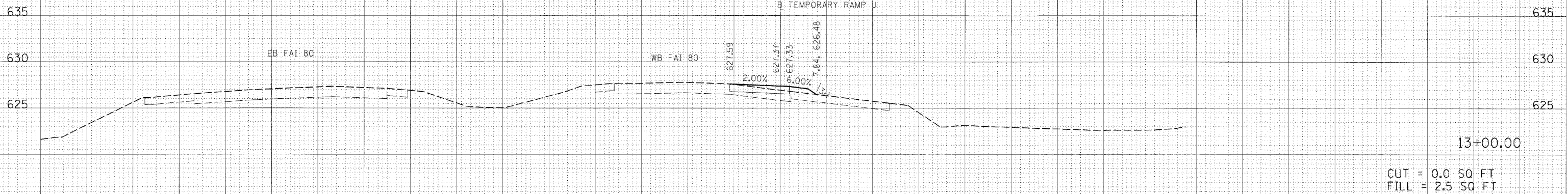
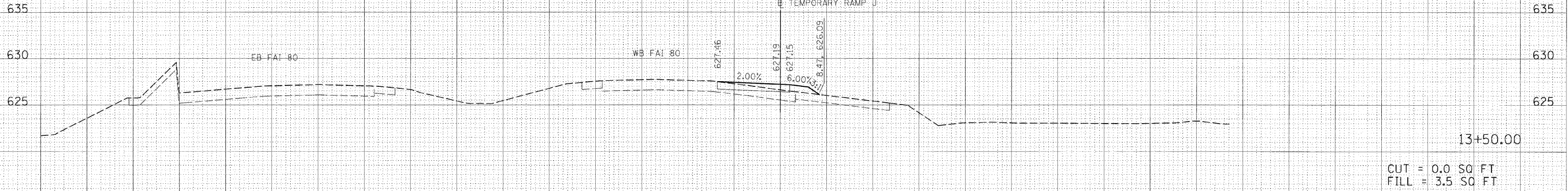


F.A. RTE.	SECTION	COUNTY	TOTAL SHEETS	SHEET NO.
80	50-3HBK	LASALLE	492	89
STA. 12+50.00		TO STA. 13+50.00		
FED. ROAD DIST. NO.	ILLINOIS	FED. AID PROJECT		

160 150 140 130 120 110 100 90 80 70 60 50 40 30 20 10 0 10 20 30 40 50 60 70 80 90 100 110 120 130 140 150 160



160 150 140 130 120 110 100 90 80 70 60 50 40 30 20 10 0 10 20 30 40 50 60 70 80 90 100 110 120 130 140 150 160

DATE	BY

**HANSON**  
 Hanson Professional Services Inc.  
 1526 South Sixth Street  
 Springfield, Illinois 62703-2886  
 Offices Nationwide

DATE	BY

PLOT DATE = 12/23/2009  
 FILE NAME = F:\05\_051\0522015\CADD\Road\Sheet\TEMPORARY RAMP J.dwg  
 PLOT SCALE = 1/8" = 1'-0"  
 USER NAME = JH0000144