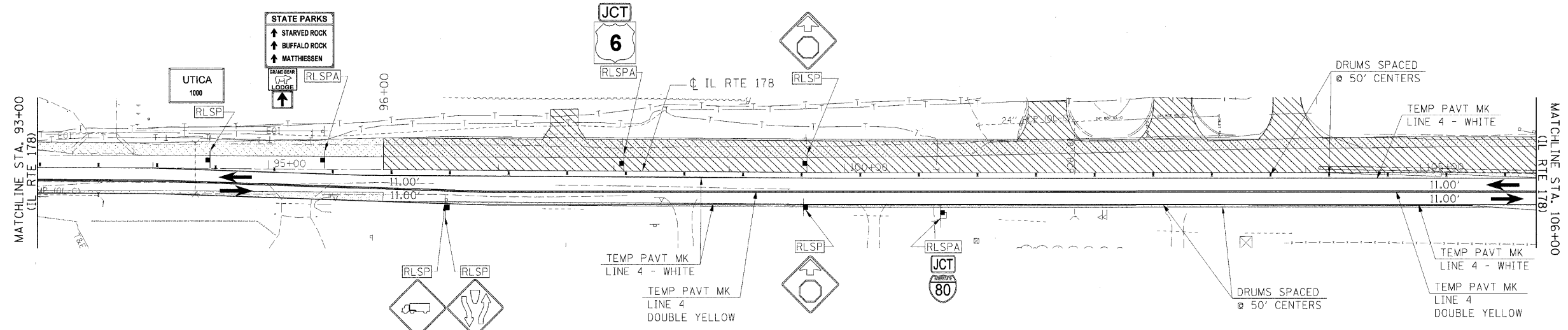
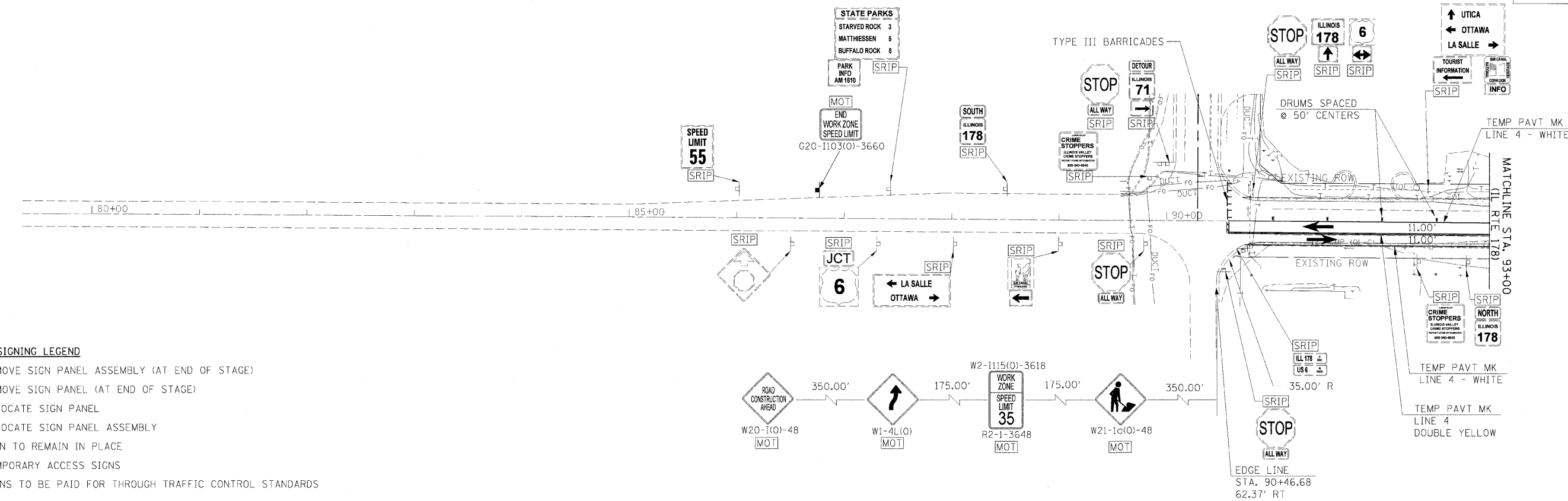
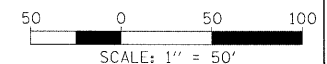


F.A.I. RTE.	SECTION	COUNTY	TOTAL SHEETS	SHEET NO.
80	150-31BK	LASALLE	492	173
STA.		TO STA.		
FED. ROAD DIST. NO.		ILLINOIS FED. AID PROJECT		



**LEGEND**

- [Hatched] CONSTRUCTION AREA
- [Dotted] TEMPORARY PAVEMENT
- [Symbol] DRUMS OR TYPE II BARRICADES
- [Arrow] TRAFFIC FLOW
- [Symbol] TEMPORARY CONCRETE BARRIER
- [Symbol] TYPE III BARRICADES
- [Symbol] SIGN



REVISIONS	
NAME	DATE

ILLINOIS DEPARTMENT OF TRANSPORTATION

MAINTENANCE OF TRAFFIC  
STAGE 2 PHASE I  
SHEET 8 OF 14

SCALE: VERT. N/A  
HORIZ. 1"=50'

DRAWN BY MEW  
CHECKED BY

© Copyright Hanson Professional Services Inc. 2009  
**HANSON**  
 Hanson Professional Services Inc.  
 1525 South Sixth Street  
 Springfield, Illinois 62703-2886  
 Offices Nationwide

MODEL NAME = S2 Phase 1 Sht. 8  
 PLOT DATE = 12/23/2009  
 PLOT SCALE = 1/8"=1'-0"  
 USER NAME = Johna@ps44

LAYOUT	MW	B/27/05
DRAWN	MW	B/27/05
REVIEWED	MTM	10/1/07