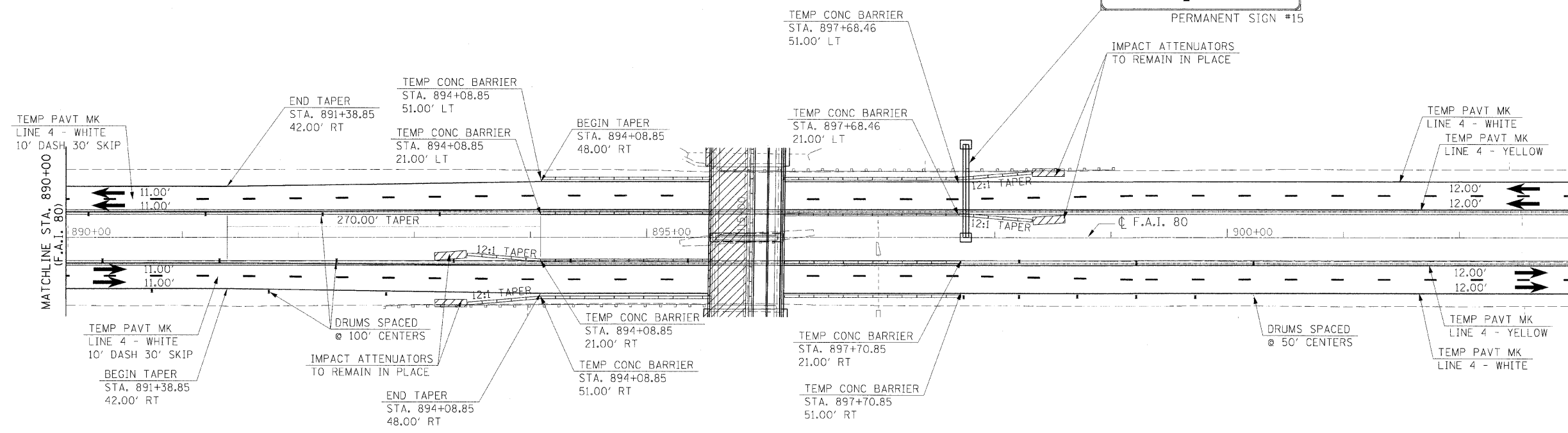
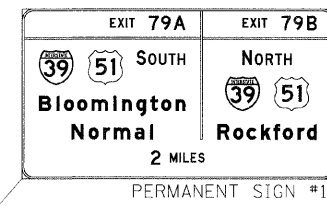


F.A.I. RTE.	SECTION	COUNTY	TOTAL SHEETS	SHEET NO.
80	150-3H8K	LASALLE	492	179
STA.		TO STA.		
FED. ROAD DIST. NO.		ILLINOIS FED. AID PROJECT		



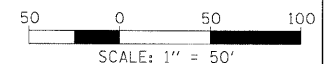
THIS SPACE INTENTIONALLY LEFT BLANK

**SIGNING LEGEND**

- [RSPA] REMOVE SIGN PANEL ASSEMBLY (AT END OF STAGE)
- [RSP] REMOVE SIGN PANEL (AT END OF STAGE)
- [RLSP] RELOCATE SIGN PANEL
- [RLSPA] RELOCATE SIGN PANEL ASSEMBLY
- [SRIP] SIGN TO REMAIN IN PLACE
- [TAS] TEMPORARY ACCESS SIGNS
- [MOT] SIGNS TO BE PAID FOR THROUGH TRAFFIC CONTROL STANDARDS

**LEGEND**

- [Hatched Box] PREVIOUSLY CONSTRUCTED PERMANENT SHOULDER
- [Cross-hatched Box] CONSTRUCTION AREA
- [Dotted Box] TEMPORARY PAVEMENT
- [Vertical Line with Top Bar] DRUMS OR TYPE II BARRICADES
- [Arrow] TRAFFIC FLOW
- [Horizontal Line with Vertical Bars] TEMPORARY CONCRETE BARRIER
- [Vertical Line with Horizontal Bars] TYPE III BARRICADES
- [Square] SIGN



REVISIONS	
NAME	DATE

ILLINOIS DEPARTMENT OF TRANSPORTATION

**MAINTENANCE OF TRAFFIC  
STAGE 2 PHASE II  
SHEET 12 OF 14**

SCALE: VERT. N/A  
HORIZ. 1"=50'

DRAWN BY MEW  
CHECKED BY

© Copyright Hanson Professional Services Inc. 2009  
**HANSON**  
 Hanson Professional Services Inc.  
 1525 South Sixth Street  
 Springfield, Illinois 62703-2886  
 Offices Nationwide

MODEL NAME = S2 Phase II Sht. 3  
 LAYOUT DATE = 12/23/2009  
 DRAWN BY = JAC-027C.52.dgn  
 PLOT SCALE = 50.0000 / in.  
 USER NAME = John00944

LAYOUT	MEW	8/27/05
DRAWN	MTM	8/27/05
REVIEWED	MTM	10/17/07