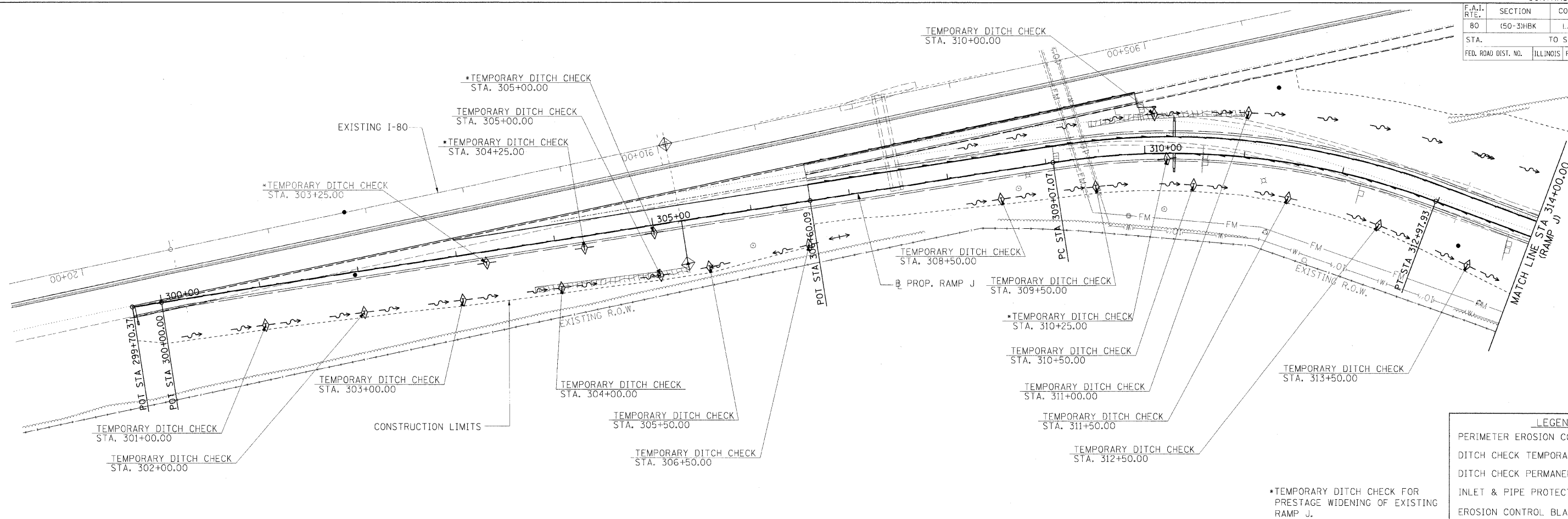


F.A.I. RTE.	SECTION	COUNTY	TOTAL SHEETS	SHEET NO.
80	150-318K	LASALLE	492	193
STA.		TO STA.		
FED. ROAD DIST. NO.		ILLINOIS FED. AID PROJECT		


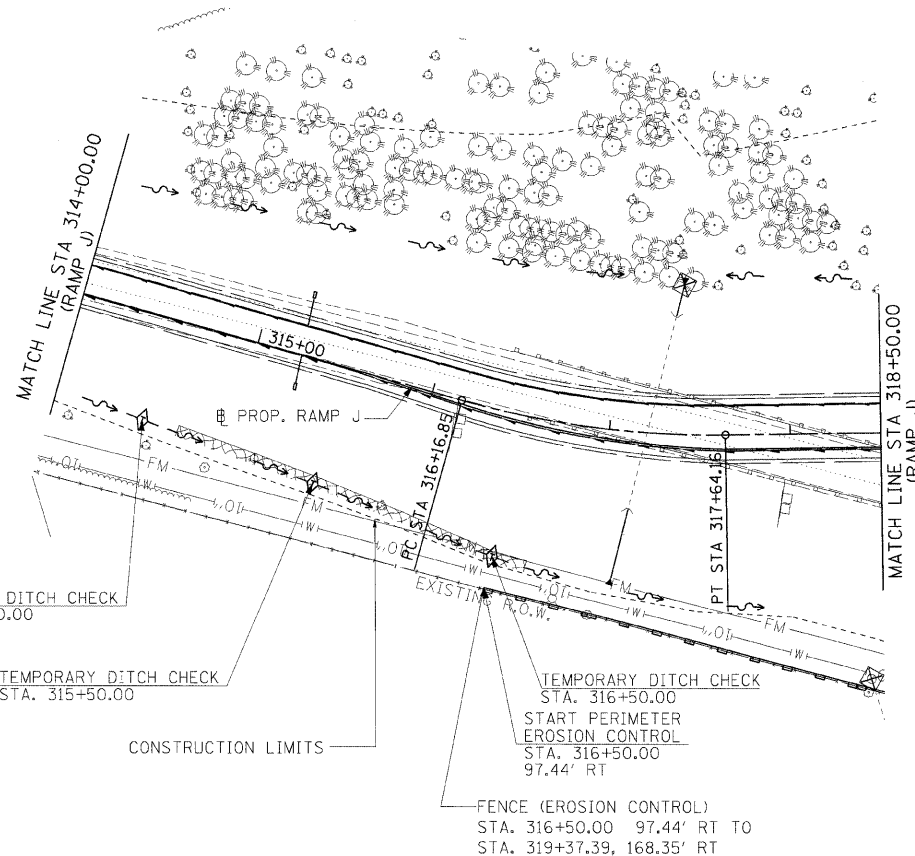


LEGEND

PERIMETER EROSION CONTROL	
DITCH CHECK TEMPORARY	
DITCH CHECK PERMANENT	
INLET & PIPE PROTECTION	
EROSION CONTROL BLANKET	

•TEMPORARY DITCH CHECK FOR PRESTAGE WIDENING OF EXISTING RAMP J.

- NOTES:**
1. PROVIDE EROSION CONTROL BLANKET ON ALL SLOPES 3:1 AND STEEPER, AND IN ADDITIONAL LOCATIONS DECLINEATED BY HATCH SYMBOL ON THIS SHEET.
 2. SEE MAINTENANCE OF TRAFFIC SHEETS FOR TEMPORARY EROSION AND SEDIMENT CONTROL ITEMS ALONG TEMPORARY ALIGNMENTS.



REVISIONS	
NAME	DATE

ILLINOIS DEPARTMENT OF TRANSPORTATION

**EROSION CONTROL PLAN
RAMP J**

SCALE: VERT. HORIZ.
DATE

DRAWN BY
CHECKED BY

HANSON
Hanson Professional Services Inc.
1525 South Sixth Street
Springfield, Illinois 62703-2886
Offices Nationwide

MODEL NAME = RAMP J
PLOT DATE = 12/23/2009
PLOT SCALE = 50/0.0000
USER NAME = JohnB0944

LAYOUT	
DRAWN	
REVIEWED	
DATE	10/21/07