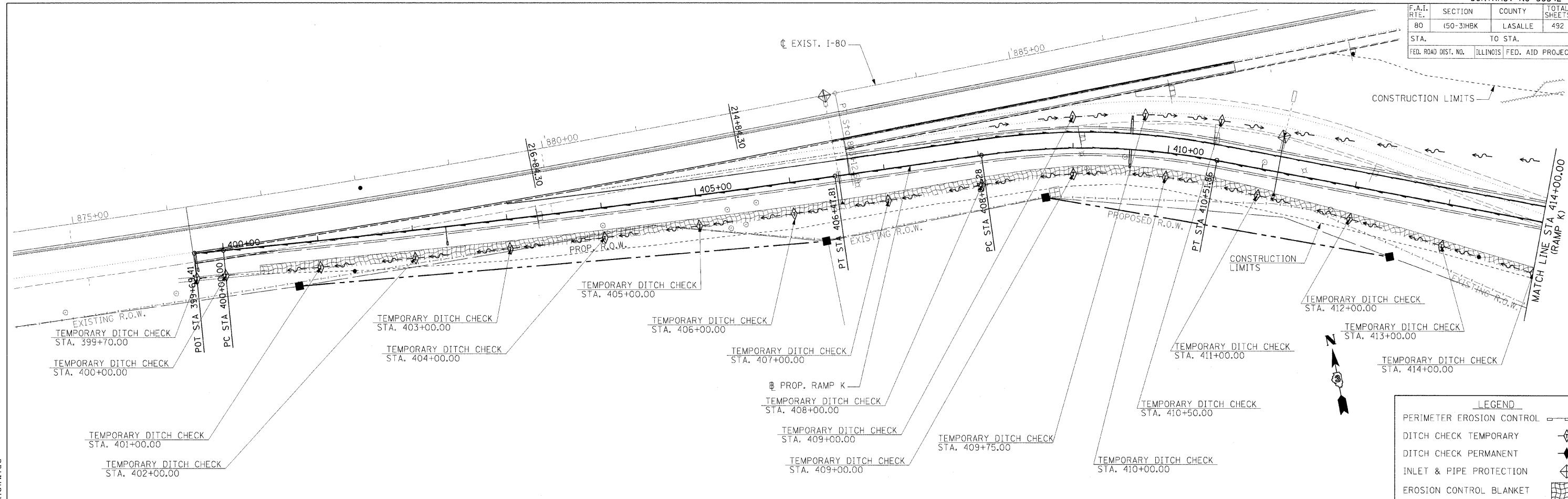


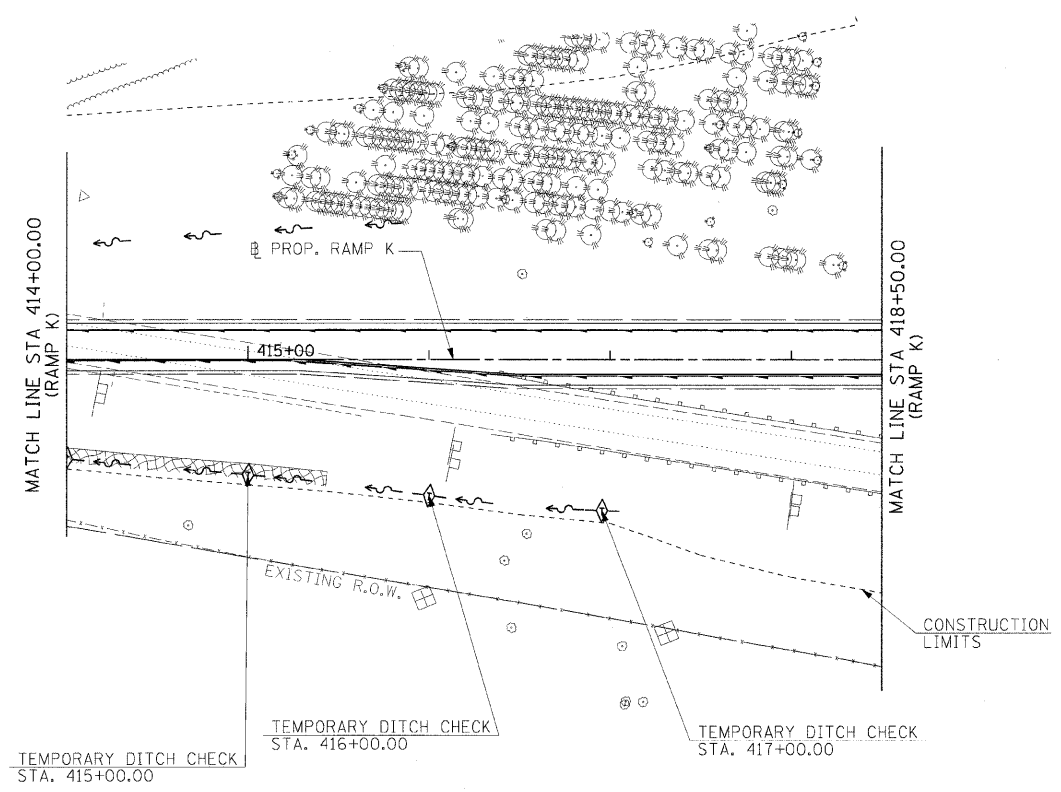
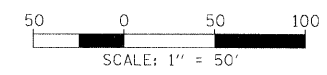
F.A.I. RTE.	SECTION	COUNTY	TOTAL SHEETS	SHEET NO.
80	(50-3)HBK	LASALLE	492	194
STA.		TO STA.		
FED. ROAD DIST. NO.		ILLINOIS FED. AID PROJECT		



**LEGEND**

- PERIMETER EROSION CONTROL
- DITCH CHECK TEMPORARY
- DITCH CHECK PERMANENT
- INLET & PIPE PROTECTION
- EROSION CONTROL BLANKET

- NOTES:**
- PROVIDE EROSION CONTROL BLANKET ON ALL SLOPES 3:1 AND STEEPER, AND IN ADDITIONAL LOCATIONS DECLINEATED BY HATCH SYMBOL ON THIS SHEET.
  - SEE MAINTENANCE OF TRAFFIC SHEETS FOR TEMPORARY EROSION AND SEDIMENT CONTROL ITEMS ALONG TEMPORARY ALIGNMENTS.



REVISIONS	
NAME	DATE

ILLINOIS DEPARTMENT OF TRANSPORTATION

**EROSION CONTROL PLAN  
RAMP K**

SCALE: VERT. \_\_\_\_\_  
HORIZ. \_\_\_\_\_

DATE \_\_\_\_\_ DRAWN BY \_\_\_\_\_  
CHECKED BY \_\_\_\_\_

**HANSON**  
Hanson Professional Services Inc.  
1525 South Sixth Street  
Springfield, Illinois 62703-2886  
Offices Nationwide

© Copyright Hanson Professional Services Inc. 2009

LAYOUT	MTM	10/1/07
DRAWN		
REVIEWED		

MODEL NAME = RAMP\_K  
PLOT DATE = 12/23/2009  
PLOT SCALE = 1/8"=1'-0"  
USER NAME = John-000144