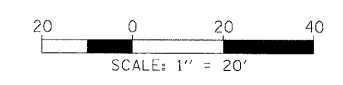
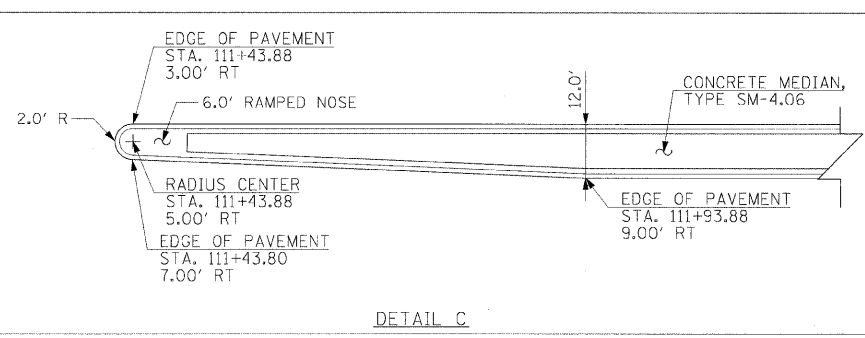
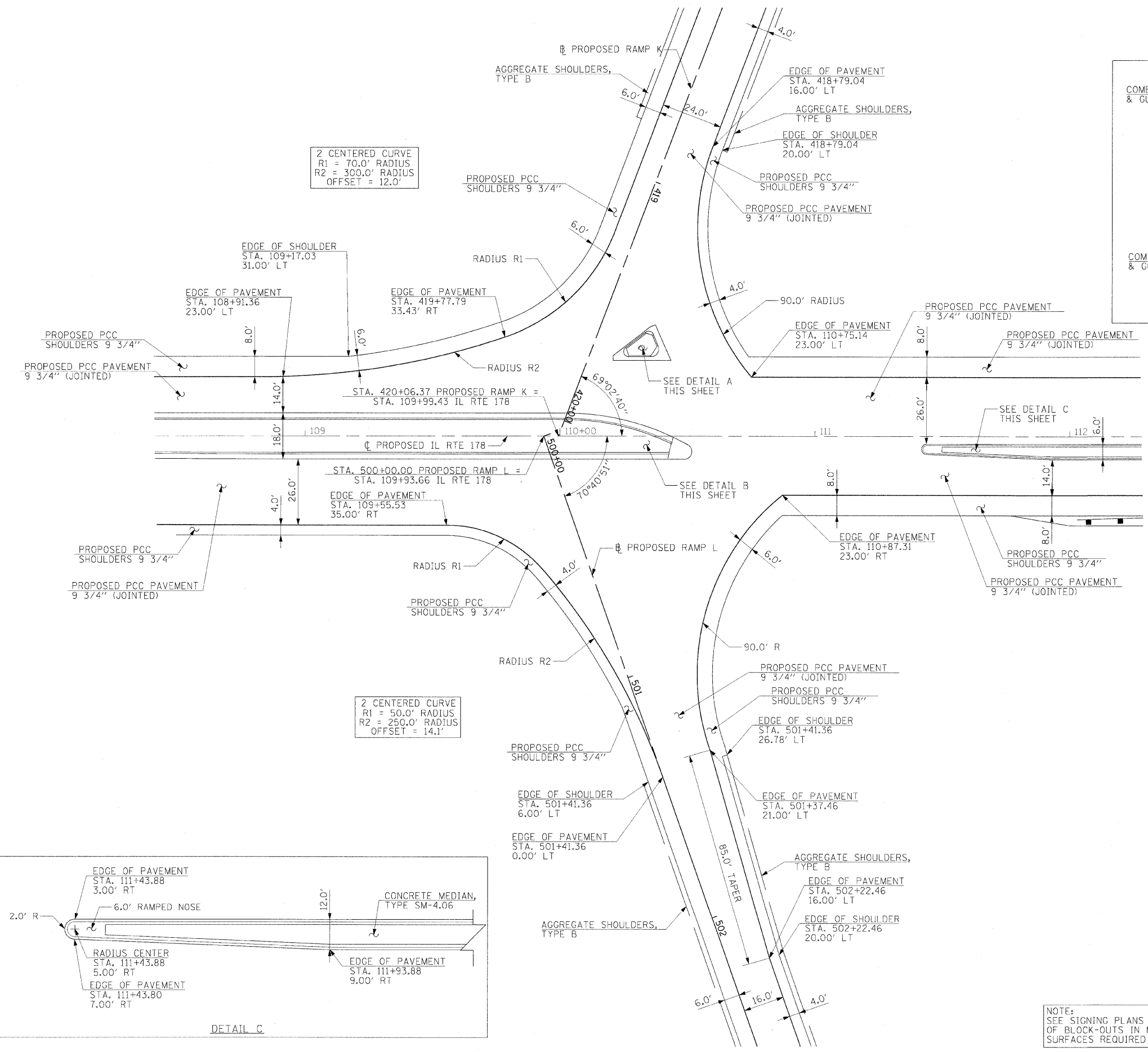
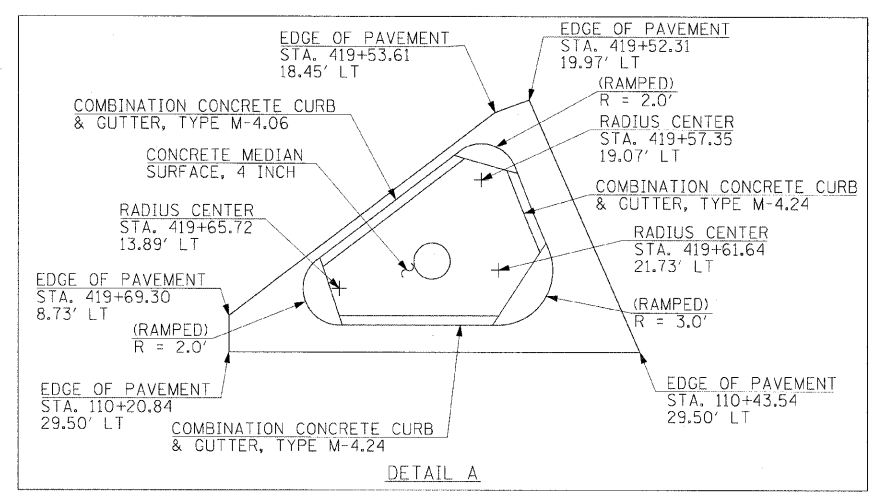
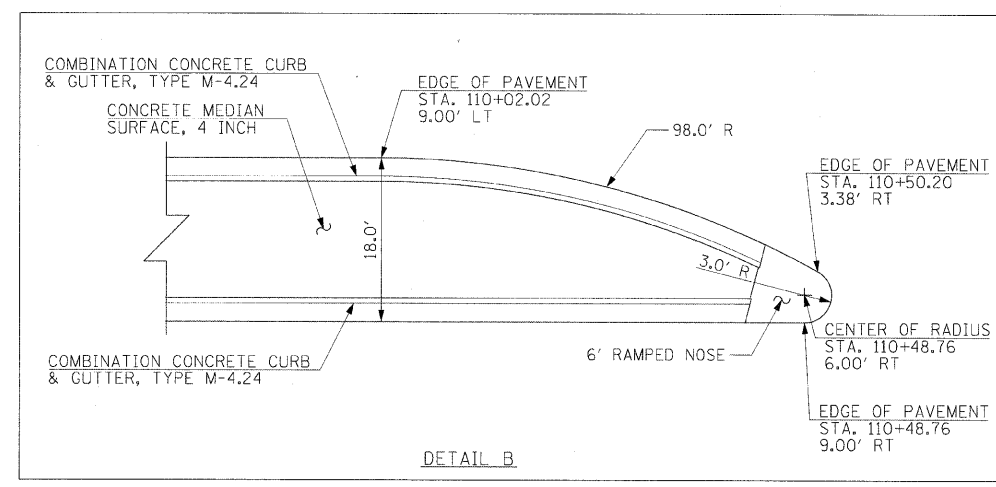


F.A.I. RTE.	SECTION	COUNTY	TOTAL SHEETS	SHEET NO.
80	(50-3)HBK	LASALLE	492	217
STA.		TO STA.		
FED. ROAD DIST. NO.		ILLINOIS FED. AID PROJECT		



NOTE:
SEE SIGNING PLANS FOR LOCATIONS
OF BLOCK-OUTS IN MEDIAN AND ISLAND
SURFACES REQUIRED FOR SIGN MOUNTING.

REVISIONS	
NAME	DATE

ILLINOIS DEPARTMENT OF TRANSPORTATION

**PROPOSED RAMP K & L
INTERSECTION DETAIL**

SCALE: VERT. 1" = 20'
HORIZ. 1" = 20'

DATE: _____ DRAWN BY MEW
CHECKED BY _____

© Copyright Hanson Professional Services Inc. 2009
HANSON
 Hanson Professional Services Inc.
 1525 South Sixth Street
 Springfield, Illinois 62703-2886
 Offices Nationwide

MODEL NAME = K and L Int	12/05/06
PLOT DATE = 12/23/2009	12/05/06
FILE NAME = 20090609.dgn	10/7/07
USER NAME = jomrad0944	
LAYOUT	MEW
DRAWN	MEW
REVIEWED	MTM