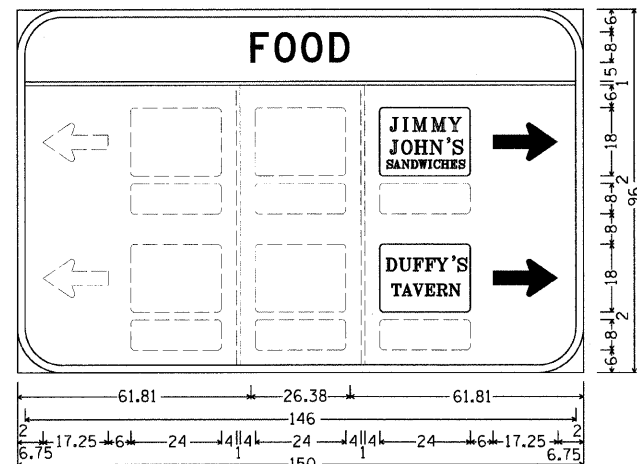


| F.A.I. RTE. | SECTION | COUNTY | TOTAL SHEETS | SHEET NO. |
|---------------------|-----------|---------------------------|--------------|-----------|
| 80 | (50-3)H&K | LASALLE | 492 | 243 |
| STA. | | TO STA. | | |
| FED. ROAD DIST. NO. | | ILLINOIS FED. AID PROJECT | | |

SIGN 7
RAMP K
STA. 413+50

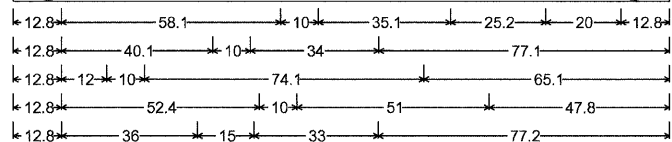
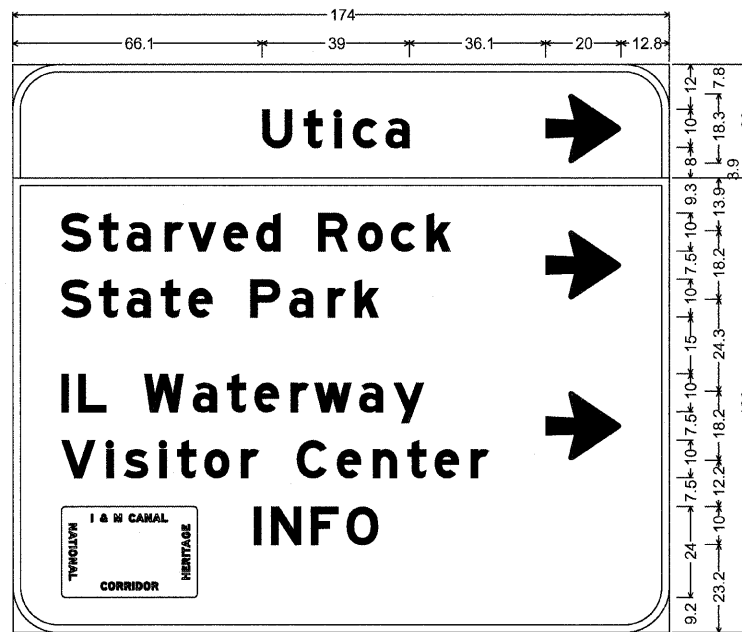


12.00" Radius, 2.00" Border, White on Blue;
[FOOD] D;

Table of widths and spaces.

| | | | | | | | | | | | | |
|-------|---|------|------|---|------|------|---|------|------|---|------|-------|
| 61.81 | F | 4.88 | 1.50 | O | 5.62 | 1.50 | O | 5.63 | 1.87 | D | 5.38 | 61.81 |
| 2.00 | | | | | | | | | | | | 2.00 |

SIGN 8
RAMP K
STA. 415+50




12.00" Radius, 2.00" Border, White on Green;
[Utica] E Mod; Arrow 133 - 20.0° 0°;
12.00" Radius, 2.00" Border, White on Brown;
[Starved Rock] E Mod; [State Park] E Mod; Arrow 133 - 20.0° 0°; [IL Waterway] E Mod;
[Visitor Center] E Mod; Arrow 133 - 20.0° 0°; I & M CANAL; [INFO] E Mod;

Table of widths and spaces.

| | | | | | | | | | | | | | | | | | | | | |
|------|---|------|------|------|------|------|-----|-----|------|------|------|------|------|------|-----|-----|-----|-----|------|-----|
| 66.1 | U | 8.0 | 2.9 | 5.0 | 3.2 | 1.9 | 3.0 | 6.4 | 2.3 | 6.3 | 36.1 | 20.0 | 12.8 | | | | | | | |
| 12.8 | S | 8.0 | 2.1 | 5.0 | 2.2 | 6.3 | 3.9 | 4.9 | 1.2 | 7.5 | 1.9 | 6.4 | 2.3 | 6.4 | | | | | | |
| | R | 8.0 | 2.6 | 6.5 | 2.2 | 6.3 | 3.2 | 6.3 | 25.2 | 20.0 | 12.8 | | | | | | | | | |
| 12.8 | S | 8.0 | 2.1 | 5.0 | 2.2 | 6.3 | 2.8 | 5.0 | 2.3 | 6.4 | 10.0 | 7.9 | 2.4 | 6.4 | 3.8 | 4.9 | 2.3 | 6.3 | 77.1 | |
| 12.8 | I | 2.0 | 2.6 | 7.4 | 10.0 | 10.5 | 2.4 | 6.3 | 2.8 | 5.0 | 2.2 | 6.4 | 3.2 | 4.8 | 1.4 | 9.9 | 2.1 | 6.3 | 2.8 | 8.0 |
| | | 32.3 | 20.0 | 12.8 | | | | | | | | | | | | | | | | |
| 12.8 | V | 9.1 | 2.8 | 1.9 | 2.8 | 6.4 | 3.0 | 1.9 | 2.8 | 5.0 | 2.2 | 6.6 | 3.1 | 4.8 | | | | | | |
| | C | 10.0 | 8.0 | 2.7 | 6.3 | 3.2 | 6.4 | 2.8 | 5.0 | 2.2 | 6.4 | 3.1 | 4.9 | 47.8 | | | | | | |
| 12.8 | I | 36.0 | 15.0 | 2.0 | 2.6 | 8.0 | 2.5 | 7.5 | 2.0 | 8.4 | 77.2 | | | | | | | | | |

SIGN 10
I-80
STA. 19+60

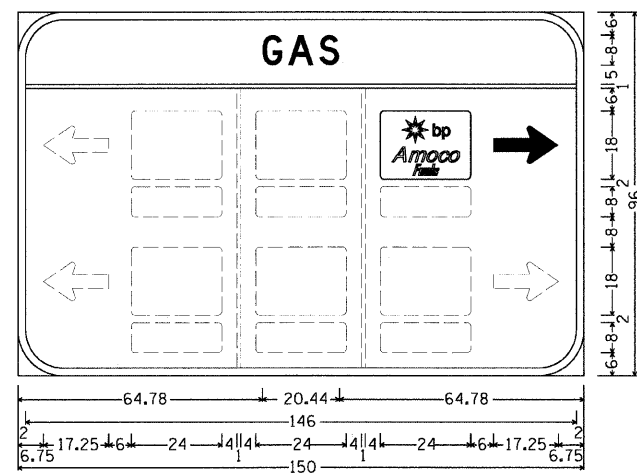


12.00" Radius, 2.00" Border, White on Green;
[EXIT 81] D; [Utica] E Mod; [LaSalle] E Mod;
Arrow 160 - 35.0° 45°;

Table of widths and spaces.

| | | | | | | | | | | | | | | | |
|------|---|------|-----|------|-----|------|-----|------|------|------|------|-----|------|------|------|
| 57.1 | E | 6.1 | 1.9 | 6.7 | 1.9 | 1.5 | 1.9 | 6.1 | 10.0 | 10.1 | 3.5 | 3.6 | 15.6 | | |
| 2.0 | | | | | | | | | | | | | | 2.0 | |
| 40.5 | | | | | | | | | | | | | | 40.5 | |
| 31.8 | U | 12.7 | 4.8 | 8.0 | 5.0 | 3.0 | 4.9 | 10.2 | 3.7 | 10.1 | 31.8 | | | | |
| 15.6 | L | 11.9 | 3.2 | 10.1 | 9.6 | 12.8 | 3.7 | 10.1 | 6.2 | 3.0 | 6.1 | 3.0 | 4.9 | 10.2 | 15.6 |
| 49.2 | | | | | | | | | | | | | | 49.2 | |

SIGN 9
RAMP K
STA. 417+50



12.00" Radius, 2.00" Border, White on Blue;
[GAS] D;

Table of widths and spaces.

| | | | | | | | | | | |
|-------|---|------|------|---|------|------|---|------|-------|------|
| 64.78 | G | 5.38 | 1.50 | A | 6.68 | 1.50 | S | 5.38 | 64.78 | |
| 2.00 | | | | | | | | | | 2.00 |

| REVISIONS | |
|-----------|----------|
| NAME | DATE |
| MOC, MLT | 11/25/08 |
| | |
| | |
| | |
| | |
| | |
| | |
| | |
| | |

© Copyright Hanson Professional Services Inc. 2009
HANSON
 Hanson Professional Services Inc.
 1525 South Sixth Street
 Springfield, Illinois 62703-2886
 Offices Nationwide

MODEL NAME = 12 SignDet. 3
 PLOT DATE = 12/23/2009
 DRAWN BY = J.M. Exp. 12/23/2009
 USER NAME = Johna09h44

| | | |
|----------|-----|----------|
| 11/01/11 | MOC | 02/08/06 |
| 11/01/11 | MOC | 02/08/06 |
| 11/01/11 | MLT | 10/1/07 |