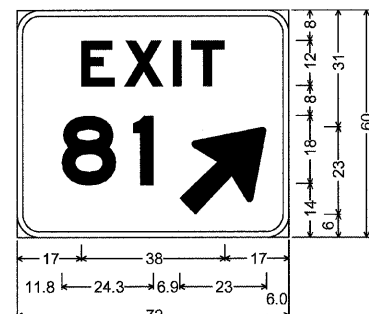


F.A.I. RTE.	SECTION	COUNTY	TOTAL SHEETS	SHEET NO.
80	(50-3)HBK	LASALLE	492	246
STA.		TO STA.		
FED. ROAD DIST. NO.		ILLINOIS FED. AID PROJECT		

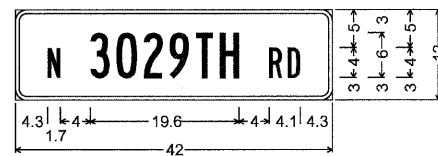
E5-1A-7260
 STA. 885+21 (I-80 AT RAMP K)
 STA. 905+96 (I-80 AT RAMP I)



6.0" Radius, 1.5" Border, White on Green;
 [EXIT] E Mod; [81] E Mod;
 Arrow Custom - 29.1° 45°;
 Table of widths and spaces.

	E	X	I	T	
17.0	8.9	2.5	10.4	2.4	2.5
					8.9
					17.0
	B	I			
11.8	14.3	4.7	5.3	6.9	23.0
					6.0

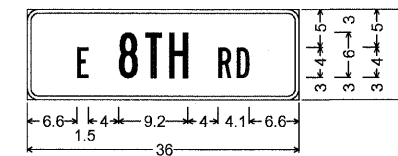
2 EACH BACK TO BACK
 D3-4212
 STA. 622+05
 FRONTAGE ROAD



1.5" Radius, 0.5" Border, White on Green;
 [N 3029TH RD] B;
 Table of widths and spaces.

4.3	N																		
		3	0	2	9	T	H												
4.0		2.5	0.9	2.7	0.9	2.5	0.9	2.6	0.9	2.3	0.9	2.5							
	R		D																
4.0		1.7	0.7	1.7	4.3														

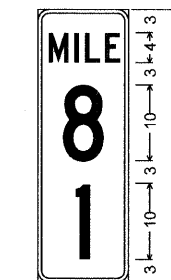
2 EACH BACK TO BACK
 D3-3612
 STA. 622+05
 FRONTAGE ROAD



1.5" Radius, 0.5" Border, White on Green;
 [E 8TH RD] B;
 Table of widths and spaces.

6.6	E	B	T	H
	1.5	4.0	2.5	1.0
				2.3
				0.9
				2.5
	R	D		
4.0		1.7	0.7	1.7
				6.6

2 EACH
 D10-5-1236
 I-80 EASTBOUND, STA. 889+00
 I-80 WESTBOUND, STA. 889+00



1.5" Radius, 0.5" Border, White on Green;
 [MILE] C 99% spacing;
 [8] C;
 [1] C;
 Table of widths and spaces.

1.4	M	I	L	E
	2.6	0.8	0.6	0.8
				2.0
				0.7
				2.0
				1.1
	B			
3.3		5.4	3.3	
	I			
5.0		2.0	5.0	

REVISIONS	
NAME	DATE

ILLINOIS DEPARTMENT OF TRANSPORTATION
 SIGNING PLAN
 SIGN PANEL DETAILS

SCALE: VERT.
 HORIZ. N.T.S.
 DATE

DRAWN BY MOC
 CHECKED BY MLT

NOTE: ALL DIMENSIONS ARE IN INCHES.